

**NOTICE!!**

**These documents have been scanned!**

**Do not place un-scanned documents beneath this notice!**

**Do not remove this notice from this file!**

GPO Jacket No. 560-102  
Print Order 61540  
Rise Business Services, LLC  
Job=AZ15 6/3/2019



Box Number= AZ15106



Claim Begin-End: AMC370789-AMC370878

**1 Initial Receipt**



AZ15106-8

AMC370110-AMC370915

United States Department of the Interior  
 Bureau of Land Management  
 BUSINESS & SUPPORT SVCS DIV  
 ONE N CENTRAL AVE  
 PHOENIX, AZ 85004 -2203  
 Phone: (602) 417-9200

Receipt

No:

1249064

Transaction #: 1291741

Date of Transaction: 03/16/2006

CUSTOMER: MINQUEST INC  
 4235 CHRISTY WAY  
 RENO, NV 89509

*REN/3/06*

LINE #	QTY	DESCRIPTION	REMARKS	UNIT PRICE	TOTAL
1	90.00	LOCATABLE MINERALS / MINING CLAIMS- NEW, UNADJUD, ONE OR MORE AUTH NOS / NEW MINING CLAIM LOCATION FEE \$30 (1993) <b>CASES:</b> AMC370789/\$30.00, AMC370790/\$30.00, AMC370791/\$30.00, AMC370792/\$30.00, AMC370793/ \$30.00, AMC370794/\$30.00, AMC370795/\$30.00, AMC370796/\$30.00, AMC370797/\$30.00, AMC370798/ \$30.00, AMC370799/\$30.00, AMC370800/\$30.00, AMC370801/\$30.00, AMC370802/\$30.00, AMC370803/ \$30.00, AMC370804/\$30.00, AMC370805/\$30.00, AMC370806/\$30.00, AMC370807/\$30.00, AMC370808/ \$30.00, AMC370809/\$30.00, AMC370810/\$30.00, AMC370811/\$30.00, AMC370812/\$30.00, AMC370813/ \$30.00, AMC370814/\$30.00, AMC370815/\$30.00, AMC370816/\$30.00, AMC370817/\$30.00, AMC370818/ \$30.00, AMC370819/\$30.00, AMC370820/\$30.00, AMC370821/\$30.00, AMC370822/\$30.00, AMC370823/ \$30.00, AMC370824/\$30.00, AMC370825/\$30.00, AMC370826/\$30.00, AMC370827/\$30.00, AMC370828/ \$30.00, AMC370829/\$30.00, AMC370830/\$30.00, AMC370831/\$30.00, AMC370832/\$30.00, AMC370833/ \$30.00, AMC370834/\$30.00, AMC370835/\$30.00, AMC370836/\$30.00, AMC370837/\$30.00, AMC370838/ \$30.00, AMC370839/\$30.00, AMC370840/\$30.00, AMC370841/\$30.00, AMC370842/\$30.00, AMC370843/ \$30.00, AMC370844/\$30.00, AMC370845/\$30.00, AMC370846/\$30.00, AMC370847/\$30.00, AMC370848/ \$30.00, AMC370849/\$30.00, AMC370850/\$30.00, AMC370851/\$30.00, AMC370852/\$30.00, AMC370853/ \$30.00, AMC370854/\$30.00, AMC370855/\$30.00, AMC370856/\$30.00, AMC370857/\$30.00, AMC370858/ \$30.00, AMC370859/\$30.00, AMC370860/\$30.00, AMC370861/\$30.00, AMC370862/\$30.00, AMC370863/ \$30.00, AMC370864/\$30.00, AMC370865/\$30.00, AMC370866/\$30.00, AMC370867/\$30.00, AMC370868/		- n/a -	2700.00

		\$30.00, AMC370869/\$30.00, AMC370870/\$30.00, AMC370871/\$30.00, AMC370872/\$30.00, AMC370873/\$30.00, AMC370874/\$30.00, AMC370875/\$30.00, AMC370876/\$30.00, AMC370877/\$30.00, AMC370878/\$30.00			
2	90.00	LOCATABLE MINERALS / MINING CLAIMS-NEW,UNADJUD, ONE OR MORE AUTH NOS / NEW MINING CLAIM PROCESSING FEE \$15 (1930) <b>CASES:</b> AMC370789/\$15.00, AMC370790/\$15.00, AMC370791/\$15.00, AMC370792/\$15.00, AMC370793/\$15.00, AMC370794/\$15.00, AMC370795/\$15.00, AMC370796/\$15.00, AMC370797/\$15.00, AMC370798/\$15.00, AMC370799/\$15.00, AMC370800/\$15.00, AMC370801/\$15.00, AMC370802/\$15.00, AMC370803/\$15.00, AMC370804/\$15.00, AMC370805/\$15.00, AMC370806/\$15.00, AMC370807/\$15.00, AMC370808/\$15.00, AMC370809/\$15.00, AMC370810/\$15.00, AMC370811/\$15.00, AMC370812/\$15.00, AMC370813/\$15.00, AMC370814/\$15.00, AMC370815/\$15.00, AMC370816/\$15.00, AMC370817/\$15.00, AMC370818/\$15.00, AMC370819/\$15.00, AMC370820/\$15.00, AMC370821/\$15.00, AMC370822/\$15.00, AMC370823/\$15.00, AMC370824/\$15.00, AMC370825/\$15.00, AMC370826/\$15.00, AMC370827/\$15.00, AMC370828/\$15.00, AMC370829/\$15.00, AMC370830/\$15.00, AMC370831/\$15.00, AMC370832/\$15.00, AMC370833/\$15.00, AMC370834/\$15.00, AMC370835/\$15.00, AMC370836/\$15.00, AMC370837/\$15.00, AMC370838/\$15.00, AMC370839/\$15.00, AMC370840/\$15.00, AMC370841/\$15.00, AMC370842/\$15.00, AMC370843/\$15.00, AMC370844/\$15.00, AMC370845/\$15.00, AMC370846/\$15.00, AMC370847/\$15.00, AMC370848/\$15.00, AMC370849/\$15.00, AMC370850/\$15.00, AMC370851/\$15.00, AMC370852/\$15.00, AMC370853/\$15.00, AMC370854/\$15.00, AMC370855/\$15.00, AMC370856/\$15.00, AMC370857/\$15.00, AMC370858/\$15.00, AMC370859/\$15.00, AMC370860/\$15.00, AMC370861/\$15.00, AMC370862/\$15.00, AMC370863/\$15.00, AMC370864/\$15.00, AMC370865/\$15.00, AMC370866/\$15.00, AMC370867/\$15.00, AMC370868/\$15.00, AMC370869/\$15.00, AMC370870/\$15.00, AMC370871/\$15.00, AMC370872/\$15.00, AMC370873/\$15.00, AMC370874/\$15.00, AMC370875/\$15.00, AMC370876/\$15.00, AMC370877/\$15.00, AMC370878/\$15.00	- n/a -	1350.00	
		LOCATABLE MINERALS / MINING CLAIMS-NEW,UNADJUD, ONE OR MORE AUTH NOS / NEW MINING CLM MAINT FEE \$125 (1993) <b>CASES:</b> AMC370789/\$125.00, AMC370790/\$125.00, AMC370791/\$125.00, AMC370792/\$125.00, AMC370793/\$125.00, AMC370794/\$125.00, AMC370795/\$125.00, AMC370796/\$125.00, AMC370797/\$125.00, AMC370798/			

3	90.00	\$125.00, AMC370799/\$125.00, AMC370800/\$125.00, AMC370801/\$125.00, AMC370802/\$125.00, AMC370803/ \$125.00, AMC370804/\$125.00, AMC370805/\$125.00, AMC370806/\$125.00, AMC370807/\$125.00, AMC370808/ \$125.00, AMC370809/\$125.00, AMC370810/\$125.00, AMC370811/\$125.00, AMC370812/\$125.00, AMC370813/ \$125.00, AMC370814/\$125.00, AMC370815/\$125.00, AMC370816/\$125.00, AMC370817/\$125.00, AMC370818/ \$125.00, AMC370819/\$125.00, AMC370820/\$125.00, AMC370821/\$125.00, AMC370822/\$125.00, AMC370823/ \$125.00, AMC370824/\$125.00, AMC370825/\$125.00, AMC370826/\$125.00, AMC370827/\$125.00, AMC370828/ \$125.00, AMC370829/\$125.00, AMC370830/\$125.00, AMC370831/\$125.00, AMC370832/\$125.00, AMC370833/ \$125.00, AMC370834/\$125.00, AMC370835/\$125.00, AMC370836/\$125.00, AMC370837/\$125.00, AMC370838/ \$125.00, AMC370839/\$125.00, AMC370840/\$125.00, AMC370841/\$125.00, AMC370842/\$125.00, AMC370843/ \$125.00, AMC370844/\$125.00, AMC370845/\$125.00, AMC370846/\$125.00, AMC370847/\$125.00, AMC370848/ \$125.00, AMC370849/\$125.00, AMC370850/\$125.00, AMC370851/\$125.00, AMC370852/\$125.00, AMC370853/ \$125.00, AMC370854/\$125.00, AMC370855/\$125.00, AMC370856/\$125.00, AMC370857/\$125.00, AMC370858/ \$125.00, AMC370859/\$125.00, AMC370860/\$125.00, AMC370861/\$125.00, AMC370862/\$125.00, AMC370863/ \$125.00, AMC370864/\$125.00, AMC370865/\$125.00, AMC370866/\$125.00, AMC370867/\$125.00, AMC370868/ \$125.00, AMC370869/\$125.00, AMC370870/\$125.00, AMC370871/\$125.00, AMC370872/\$125.00, AMC370873/ \$125.00, AMC370874/\$125.00, AMC370875/\$125.00, AMC370876/\$125.00, AMC370877/\$125.00, AMC370878/ \$125.00	MAIN 2006 (90)	- n/a -	11250.00
---	-------	--	-------------------	---------	----------

<b>TOTAL:</b>		<b>\$15,300.00</b>
---------------	--	--------------------

PAYMENT INFORMATION				
1	AMOUNT:	\$15,300.00	POSTMARKED:	03/14/2006
	TYPE:	CHECK	RECEIVED:	03/14/2006
	CHECK NO:	1399		
	NAME:	MINQUEST INC 4235 CHRISTY WAY RENO NV 89509		

REMARKS

This receipt was generated by the automated BLM Collections and Billing System and is a paper representation of a portion of the official electronic record contained therein.

**NOTICE!!**

**These documents have been scanned!**

**Do not place un-scanned documents beneath this notice!**

**Do not remove this notice from this file!**

GPO Jacket No. 560-102  
Print Order 61540  
Rise Business Services, LLC  
Job=AZ15 6/3/2019



Box Number= AZ15106



Claim Begin-End: AMC370789-AMC370878

**2 Correspondence**



AZ15106-8

AMC370110-AMC370915

FEB 23 2010

In Reply Refer To:

3800 (9330) RE

AMC368757, AMC370789, AMC372233, AMC376862, AMC384711, AMC390744,  
AMC392977

CERTIFIED MAIL - RETURN RECEIPT REQUESTED No. 7007 2680 0000 8514 7863

DECISION

MINQUEST INC	:	This decision affects those claims
4235 CHRISTY WAY	:	shown in the block below:
RENO, NV 89519-7905	:	

---

SEE THE ATTACHMENT FOR LIST OF CLAIMS

---

MINING CLAIMS  
DECLARED FORFEITED

The mining claims listed above have been declared forfeited for failure to file the required maintenance fee payment or small miner's maintenance fee waiver (waiver).

Claimants are required to pay an annual non-refundable maintenance fee of \$140, or submit a waiver, on or before September 1 of each year. These requirements were established by Title 30 United States Code (U.S.C.) 28-f-k, as amended, and Title 43 Code of Federal Regulations (CFR) 3834 and 3835.

Our records do not show receipt of a maintenance fee payment, or waiver received on or before September 1, 2009, for the 2010 assessment year, for the claims listed above. Therefore, the claims are forfeited.

This decision does not relieve you of the liability for reclamation of all areas disturbed by your activities on lands covered by the subject mining claim(s) and/or site(s). After you complete the reclamation, you must notify the authorized officer of the appropriate surface managing agency so that the authorized officer may conduct a final site inspection and determine whether you may be released from liability.

If you fail to reclaim the land to the satisfaction of the authorized officer, the surface management agency may cite you for noncompliance under its surface management regulations.

For land administered by the Bureau of Land Management (BLM), if you fail to reclaim the land to the satisfaction of the authorized officer as required in 43 CFR Subpart 3809, BLM will issue an order of noncompliance under 43 CFR 3809.601(a). If you fail to comply with the noncompliance order, BLM may take further action under 43 CFR 3809.604. Failure to conduct reclamation is a prohibited act that may subject you to criminal penalties. See 43 CFR 3809.605(h) and 43 CFR 3809.700.

This decision may be appealed to the Interior Board of Land Appeals, Office of the Secretary, in accordance with the regulations contained in 43 CFR, Part 4, and the enclosed Form 1842-1. If an appeal is taken, your notice of appeal must be filed in this office (at the above address) within 30 days from receipt of this decision. The appellant has the burden of showing that the decision appealed from is in error.

If you wish to file a petition pursuant to regulation 43 CFR 4.21 (58 FR 4939, January 19, 1993) for a stay of the effectiveness of this decision during the time that your appeal is being reviewed by the Board, the petition for a stay must accompany your notice of appeal. A petition for a stay is required to show sufficient justification based on the standards listed below. Copies of the notice of appeal and petition for a stay **must** also be submitted to each party named in this decision and to the Interior Board of Land Appeals and to the appropriate Office of the Solicitor (see 43 CFR 4.413) at the same time the original documents are filed with this office. If you request a stay, you have the burden of proof to demonstrate that a stay should be granted.

#### Standards for Obtaining a Stay

Except as otherwise provided by law or other pertinent regulation, a petition for a stay of a decision pending appeal shall show sufficient justification based on the following standards:

- (1) The relative harm to the parties if the stay is granted or denied,
- (2) The likelihood of the appellant's success on the merits,
- (3) The likelihood of immediate and irreparable harm if the stay is not granted, and
- (4) Whether the public interest favors granting the stay.

Please include your AMC serial number(s) on all correspondence. If additional information is required, please call Rod Ebert at 602-417-9397.



Ruben A. Sanchez  
Group Administrator  
Renewable and Mineral Resources

Enclosure  
Appeal Form 1842-1

**SENDER: COMPLETE THIS SECTION**

- Complete items 1, 2, and 3. Also complete item 4 if Restricted Delivery is desired.
- Print your name and address on the reverse so that we can return the card to you.
- Attach this card to the back of the mailpiece, or on the front if space permits.

1. Article Addressed to:

MINQUEST INC  
 4235 CHRISTY WAY  
 RENO, NV 89519-7905  
 AZ933 RE AMC368757, AMC370789,  
 AMC372233, AMC376862, AMC384711,  
 AMC390744, AMC392977

2. Article Number

(Transfer from service label)

**COMPLETE THIS SECTION ON DELIVERY**

A. Signature

X

 Agent Addressee

B. Received by (Printed Name)

C. Date of Delivery

D. Is delivery address different from item 1?  YesIf YES, enter delivery address below:  No

3. Service Type

 Certified Mail Express Mail Registered Return Receipt for Merchandise Insured Mail C.O.D.

4. Restricted Delivery? (Extra Fee)


 Yes

7007 2680 0000 8514 7863



UNITED STATES POSTAL SERVICE

PHOENIX NV 85004



First-Class Mail  
Postage & Fees Paid  
USPS  
Permit No. G-18

FEB 2010 PM 3

RECEIVED  
BLM AZ STATE OFFICE  
2010 MAR -2 P 1010  
PHOENIX, ARIZONA

- Send Please print your name, address, and ZIP+4 in this box •

BUREAU OF LAND MANAGEMENT  
ARIZONA STATE OFFICE  
ONE NORTH CENTRAL AVENUE  
SUITE 800  
PHOENIX, AZ 85004-2203

4235 CHRISTY WAY, RENO NV 89519					
MINQUEST INC					
LEAD FILE NO	CLAIM NAME	CLAIM NO.	LEAD FILE NO.	CLAIM NAME	CLAIM NO.
AMC368757	BEN 34	AMC368783	AMC376862	VEN 556	AMC376940
AMC370789	VEN 95	AMC370839	AMC376862	VEN 557	AMC376941
AMC370789	VEN 167	AMC370858	AMC376862	VEN 559	AMC376943
AMC370789	VEN 168	AMC370859	AMC376862	VEN 560	AMC376944
AMC370789	VEN 169	AMC370860	AMC376862	VEN 561	AMC376945
AMC372233	VEN 25	AMC372236	AMC376862	VEN 562	AMC376946
AMC372233	VEN 28	AMC372238	AMC376862	VEN 563	AMC376947
AMC372233	VEN 30	AMC372239	AMC376862	VEN 564	AMC376948
AMC372233	VEN 32	AMC372240	AMC376862	VEN 565	AMC376949
AMC372233	VEN 34	AMC372241	AMC376862	VEN 566	AMC376950
AMC372233	VEN 36	AMC372242	AMC376862	VEN 567	AMC376951
AMC372233	VEN 38	AMC372243	AMC376862	VEN 568	AMC376952
AMC372233	VEN 40	AMC372244	AMC376862	VEN 569	AMC376953
AMC372233	VEN 42	AMC372245	AMC376862	VEN 570	AMC376954
AMC372233	VEN 226	AMC372252	AMC384711	CB 1	AMC384711
AMC372233	VEN 228	AMC372253	AMC384711	CB 2	AMC384712
AMC372233	VEN 230	AMC372254	AMC384711	CB 3	AMC384713
AMC372233	VEN 232	AMC372255	AMC384711	CB 4	AMC384714
AMC372233	VEN 234	AMC372256	AMC384711	CB 5	AMC384715
AMC372233	VEN 501	AMC372264	AMC384711	CB 6	AMC384716
AMC372233	VEN 516	AMC372279	AMC384711	CB 7	AMC384717
AMC372233	VEN 518	AMC372281	AMC384711	CB 8	AMC384718
AMC376862	BEN 10	AMC376862	AMC384711	CB 9	AMC384719
AMC376862	BEN 11	AMC376863	AMC384711	CB 10	AMC384720
AMC376862	BEN 12	AMC376864	AMC384711	CB 11	AMC384721
AMC376862	BEN 25	AMC376865	AMC384711	CB 12	AMC384722
AMC376862	BEN 26	AMC376866	AMC384711	CB 13	AMC384723
AMC376862	BEN 36	AMC376870	AMC384711	CB 14	AMC384724
AMC376862	VEN 154	AMC376899	AMC384711	CB 15	AMC384725
AMC376862	VEN 156	AMC376901	AMC384711	CB 16	AMC384726
AMC376862	VEN 158	AMC376903	AMC384711	CB 17	AMC384727
AMC376862	VEN 160	AMC376905	AMC384711	CB 18	AMC384728
AMC376862	VEN 162	AMC376907	AMC384711	CB 19	AMC384729
AMC376862	VEN 164	AMC376909	AMC384711	CB 20	AMC384730
AMC376862	VEN 165	AMC376910	AMC384711	CB 21	AMC384731
AMC376862	VEN 166	AMC376911	AMC384711	CB 22	AMC384732
AMC376862	VEN 170	AMC376915	AMC384711	CB 23	AMC384733
AMC376862	VEN 537	AMC376922	AMC384711	CB 24	AMC384734
AMC376862	VEN 539	AMC376924	AMC384711	CB 25	AMC384735
AMC376862	VEN 541	AMC376926	AMC384711	CB 26	AMC384736
AMC376862	VEN 543	AMC376928	AMC384711	CB 27	AMC384737
AMC376862	VEN 545	AMC376930	AMC384711	CB 28	AMC384738
AMC376862	VEN 548	AMC376933	AMC384711	CB 29	AMC384739
AMC376862	VEN 549	AMC376934	AMC384711	CB 30	AMC384740
AMC376862	VEN 555	AMC376939	AMC384711	CB 31	AMC384741

AMC384711	CB 32	AMC384742	AMC384711	CB 146	AMC384791
AMC384711	CB 33	AMC384743	AMC384711	CB 147	AMC384792
AMC384711	CB 34	AMC384744	AMC390744	MID 39	AMC390744
AMC384711	CB 35	AMC384745	AMC390744	MID 40	AMC390745
AMC384711	CB 36	AMC384746	AMC390744	MID 41	AMC390746
AMC384711	CB 37	AMC384747	AMC390744	MID 42	AMC390747
AMC384711	CB 38	AMC384748	AMC390744	MID 43	AMC390748
AMC384711	CB 39	AMC384749	AMC390744	MID 44	AMC390749
AMC384711	CB 101	AMC384750	AMC390744	MID 45	AMC390750
AMC384711	CB 102	AMC384751	AMC390744	MID 46	AMC390751
AMC384711	CB 103	AMC384752	AMC390744	MID 54	AMC390759
AMC384711	CB 104	AMC384753	AMC390744	MID 55	AMC390760
AMC384711	CB 105	AMC384754	AMC390744	MID 56	AMC390761
AMC384711	CB 106	AMC384755	AMC390744	MID 57	AMC390762
AMC384711	CB 107	AMC384756	AMC390744	MID 58	AMC390763
AMC384711	CB 108	AMC384757	AMC390744	MID 59	AMC390764
AMC384711	CB 109	AMC384758	AMC390744	MID 60	AMC390765
AMC384711	CB 110	AMC384759	AMC390744	MID 61	AMC390766
AMC384711	CB 111	AMC384760	AMC390744	MID 62	AMC390767
AMC384711	CB 112	AMC384761	AMC390744	MID 63	AMC390768
AMC384711	CB 113	AMC384762	AMC390744	MID 64	AMC390769
AMC384711	CB 114	AMC384763	AMC390744	MID 65	AMC390770
AMC384711	CB 115	AMC384764	AMC390744	MID 66	AMC390771
AMC384711	CB 116	AMC384765	AMC390744	MID 67	AMC390772
AMC384711	CB 117	AMC384766	AMC390744	MID 68	AMC390773
AMC384711	CB 118	AMC384767	AMC390744	MID 69	AMC390774
AMC384711	CB 119	AMC384768	AMC390744	MID 70	AMC390775
AMC384711	CB 120	AMC384769	AMC390744	MID 71	AMC390776
AMC384711	CB 121	AMC384770	AMC390744	MID 72	AMC390777
AMC384711	CB 122	AMC384771	AMC390744	MID 73	AMC390778
AMC384711	CB 123	AMC384772	AMC390744	MID 74	AMC390779
AMC384711	CB 124	AMC384773	AMC390744	MID 75	AMC390780
AMC384711	CB 125	AMC384774	AMC390744	MID 76	AMC390781
AMC384711	CB 126	AMC384775	AMC390744	MID 97	AMC390798
AMC384711	CB 127	AMC384776	AMC390744	MID 98	AMC390799
AMC384711	CB 128	AMC384777	AMC390744	MID 99	AMC390800
AMC384711	CB 129	AMC384778	AMC390744	MID 100	AMC390801
AMC384711	CB 130	AMC384779	AMC390744	MID 101	AMC390802
AMC384711	CB 131	AMC384780	AMC390744	MID 102	AMC390803
AMC384711	CB 132	AMC384781	AMC390744	MID 103	AMC390804
AMC384711	CB 133	AMC384782	AMC390744	MID 104	AMC390805
AMC384711	CB 134	AMC384783	AMC390744	MID 105	AMC390806
AMC384711	CB 135	AMC384784	AMC390744	MID 106	AMC390807
AMC384711	CB 136	AMC384785	AMC390744	MID 107	AMC390808
AMC384711	CB 141	AMC384786	AMC390744	MID 108	AMC390809
AMC384711	CB 142	AMC384787	AMC390744	MID 109	AMC390810
AMC384711	CB 143	AMC384788	AMC390744	MID 110	AMC390811
AMC384711	CB 144	AMC384789	AMC390744	MID 123	AMC390812
AMC384711	CB 145	AMC384790	AMC390744	MID 124	AMC390813

AMC390744	MID 125	AMC390814	AMC390744	MID 227	AMC390873
AMC390744	MID 126	AMC390815	AMC390744	MID 228	AMC390874
AMC390744	MID 127	AMC390816	AMC390744	MID 229	AMC390875
AMC390744	MID 128	AMC390817	AMC390744	MID 230	AMC390876
AMC390744	MID 129	AMC390818	AMC390744	MID 232	AMC390878
AMC390744	MID 130	AMC390819	AMC390744	MID 235	AMC390881
AMC390744	MID 131	AMC390820	AMC390744	MID 238	AMC390884
AMC390744	MID 132	AMC390821	AMC390744	MID 239	AMC390885
AMC390744	MID 133	AMC390822	AMC390744	MID 240	AMC390886
AMC390744	MID 134	AMC390823	AMC390744	MID 242	AMC390888
AMC390744	MID 135	AMC390824	AMC390744	MID 243	AMC390889
AMC390744	MID 136	AMC390825	AMC390744	MID 244	AMC390890
AMC390744	MID 137	AMC390826	AMC390744	MID 245	AMC390891
AMC390744	MID 138	AMC390827	AMC390744	MID 246	AMC390892
AMC390744	MID 139	AMC390828	AMC390744	MID 247	AMC390893
AMC390744	MID 151	AMC390835	AMC392977	MID 1	AMC392977
AMC390744	MID 152	AMC390836	AMC392977	MID 2	AMC392978
AMC390744	MID 153	AMC390837	AMC392977	MID 3	AMC392979
AMC390744	MID 154	AMC390838	AMC392977	MID 4	AMC392980
AMC390744	MID 155	AMC390839	AMC392977	MID 5	AMC392981
AMC390744	MID 156	AMC390840	AMC392977	MID 6	AMC392982
AMC390744	MID 157	AMC390841	AMC392977	MID 7	AMC392983
AMC390744	MID 158	AMC390842	AMC392977	MID 8	AMC392984
AMC390744	MID 159	AMC390843	AMC392977	MID 9	AMC392985
AMC390744	MID 160	AMC390844	AMC392977	MID 10	AMC392986
AMC390744	MID 192	AMC390845	AMC392977	MID 11	AMC392987
AMC390744	MID 193	AMC390846	AMC392977	MID 12	AMC392988
AMC390744	MID 194	AMC390847	AMC392977	MID 13	AMC392989
AMC390744	MID 195	AMC390848	AMC392977	MID 14	AMC392990
AMC390744	MID 200	AMC390849	AMC392977	MID 15	AMC392991
AMC390744	MID 201	AMC390850	AMC392977	MID 16	AMC392992
AMC390744	MID 202	AMC390851	AMC392977	MID 17	AMC392993
AMC390744	MID 203	AMC390852	AMC392977	MID 18	AMC392994
AMC390744	MID 204	AMC390853	AMC392977	MID 19	AMC392995
AMC390744	MID 205	AMC390854	AMC392977	MID 20	AMC392996
AMC390744	MID 209	AMC390855	AMC392977	MID 21	AMC392997
AMC390744	MID 210	AMC390856	AMC392977	MID 22	AMC392998
AMC390744	MID 211	AMC390857	AMC392977	MID 23	AMC392999
AMC390744	MID 212	AMC390858	AMC392977	MID 24	AMC393000
AMC390744	MID 213	AMC390859	AMC392977	MID 35	AMC393001
AMC390744	MID 214	AMC390860	AMC392977	MID 36	AMC393002
AMC390744	MID 215	AMC390861	AMC392977	MID 37	AMC393003
AMC390744	MID 216	AMC390862	AMC392977	MID 38	AMC393004
AMC390744	MID 217	AMC390863	AMC392977	MID 77	AMC393005
AMC390744	MID 219	AMC390865	AMC392977	MID 78	AMC393006
AMC390744	MID 222	AMC390868	AMC392977	MID 79	AMC393007
AMC390744	MID 224	AMC390870	AMC392977	MID 80	AMC393008
AMC390744	MID 225	AMC390871	AMC392977	MID 111	AMC393009
AMC390744	MID 226	AMC390872	AMC392977	MID 112	AMC393010

AMC392977	MID 113	AMC393011			
AMC392977	MID 114	AMC393012			
AMC392977	MID 115	AMC393013			
AMC392977	MID 116	AMC393014			
AMC392977	MID 117	AMC393015			
AMC392977	MID 118	AMC393016			
AMC392977	MID 145	AMC393017			
AMC392977	MID 119	AMC393018			
AMC392977	MID 120	AMC393019			
AMC392977	MID 121	AMC393020			
AMC392977	MID 122	AMC393021			
AMC392977	MID 209	AMC393026			
AMC392977	MID 210	AMC393027			
AMC392977	MID 211	AMC393028			
AMC392977	MID 212	AMC393029			
AMC392977	MID 213	AMC393030			
AMC392977	MID 214	AMC393031			

**NOTICE!!**

**These documents have been scanned!**

**Do not place un-scanned documents beneath this notice!**

**Do not remove this notice from this file!**

GPO Jacket No. 560-102  
Print Order 61540  
Rise Business Services, LLC  
Job=AZ15 6/3/2019



Box Number= AZ15106



Claim Begin-End: AMC370789-AMC370878

**3 Transfers**



AZ15106-8

AMC370110-AMC370915



2012-08496

Page 1 of 8

Requested By: Regal Resources  
SUZANNE SAINZ, RECORDER  
SANTA CRUZ COUNTY, ARIZONA  
10-22-2012 05:26 PM Recording Fee \$13.00

Regal Resources Inc.  
203-2780 Granville Street  
Vancouver, BC, V6C2B3

370174 368729  
370789 371456  
372233 376862  
368757 410048  
413394

### QUITCLAIM DEED EXEMPT A-6

This quitclaim deed ("Deed"), executed this 15 day of October 2012, by Regal Resources Inc. whose address is 203-2780 Granville Street, Vancouver, BC, V6C2B3, Canada.


For the benefit of

Regal Resources USA, Inc. whose address is 4235 Christy Way, Reno, NV 89519.

A. Regal Resources Inc. quitclaims to Regal Resources USA Inc. and its assigns, and successors forever, all of Regal Resources Inc.'s right, title, and interest in the Property described in Exhibit A, attached to and by this reference incorporated in this Deed with the exception of a royalty interest as described in a February 1, 2012 Purchase Agreement between MinQuest and Regal in exchange for consideration as listed in the Purchase Agreement paid to MinQuest by Regal.

Regal Resources Inc.

By: [Signature]  
Gregory Thomas, President  
*PRESIDENT, REGAL RESOURCES INC.*



STATE OF WASHINGTON )  
  ) SS.  
COUNTY OF WHATCOM )

Signed and sworn to before me this 15 day of October, 2012, by Gregory Thomas, as agent for Regal Resources Inc.

[Signature]  
NOTARY PUBLIC

Laura Lesley Vestanen, Notary Public  
Residing at Point Roberts, WA, USA  
Commission number 95291  
My commission expires 8/10/15

My Commission Expires: 8/10/15 [SEAL]

Notary Public in and for Whatcom County, Washington

ENTERED IN COMPUTER  
RE 2-27-13



RECEIVED  
CLERK OF SUPERIOR COURT  
2012 NOV 15 PM 4:47  
PHILIP M. HENNING

November 2, 2012

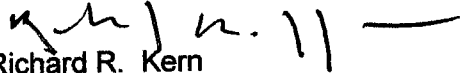
Dept of Interior  
Bureau of Land Management  
Arizona State Office  
One North Central Avenue  
Phoenix, AZ 85004-2203

RE: Quit Claim Deed – Patagonia Unpatented Mining Claims

Dear Sir:

Enclosed please find a Quit Claim Deed filing for 332 Unpatented Patagonia Mining claims (see Exhibit A), a copy of the County receipt and a check for \$3,320.00 (\$10 p/claim). Please record same and return them to the address below. I can be reached at (775)746-4471 if you have any questions.

Sincerely,

  
Richard R. Kern  
Secretary, Regal Resources USA Inc.

enclosure

RECEIVED  
BLM AT STATE OFFICE  
2012 NOV -5 P 2:47  
PHOENIX, ARIZONA

332



**EXHIBIT A**

Unpatented mining claims listed in Department of the Interior-BLM records as follows:

<u>CLAIM NAME</u>	<u>CLAIMANT'S NAME</u>	<u>AMC NUMBER</u>
VEN 43	Regal Resources Inc.	370174
VEN 44	Regal Resources Inc.	370175
VEN 45	Regal Resources Inc.	370176
VEN 48	Regal Resources Inc.	370177
VEN 50	Regal Resources Inc.	370178
VEN 83	Regal Resources Inc.	370179
VEN 84	Regal Resources Inc.	370180
VEN 85	Regal Resources Inc.	370181
VEN 86	Regal Resources Inc.	370182
VEN 87	Regal Resources Inc.	370183
VEN 88	Regal Resources Inc.	370184
VEN 89	Regal Resources Inc.	370185
VEN 90	Regal Resources Inc.	370186
VEN 91	Regal Resources Inc.	370187
VEN 92	Regal Resources Inc.	370188
VEN 96	Regal Resources Inc.	370189
VEN 100	Regal Resources Inc.	370190
VEN 124	Regal Resources Inc.	370191
VEN 125	Regal Resources Inc.	370192
VEN 126	Regal Resources Inc.	370193
VEN 127	Regal Resources Inc.	370194
VEN 128	Regal Resources Inc.	370195
VEN 131	Regal Resources Inc.	370196
VEN 135	Regal Resources Inc.	370197
VEN 1	Regal Resources Inc.	370789
VEN 3	Regal Resources Inc.	370790
VEN 5	Regal Resources Inc.	370791
VEN 6	Regal Resources Inc.	370792
VEN 7	Regal Resources Inc.	370793
VEN 8	Regal Resources Inc.	370794
VEN 9	Regal Resources Inc.	370795
VEN 10	Regal Resources Inc.	370796
VEN 12	Regal Resources Inc.	370797
VEN 13	Regal Resources Inc.	370798
VEN 14	Regal Resources Inc.	370799
VEN 15	Regal Resources Inc.	370800
VEN 16	Regal Resources Inc.	370801

RECEIVED  
 2012 NOV - 5 P  
 2 11 8  
 FEDERAL BUREAU OF SURVEY  
 OFFICE

<u>CLAIM NAME</u>	<u>CLAIMANT'S NAME</u>	<u>AMC NUMBER</u>
VEN 17	Regal Resources Inc.	370802
VEN 18	Regal Resources Inc.	370803
VEN 20	Regal Resources Inc.	370804
VEN 22	Regal Resources Inc.	370805
VEN 51	Regal Resources Inc.	370806
VEN 52	Regal Resources Inc.	370807
VEN 53	Regal Resources Inc.	370808
VEN 54	Regal Resources Inc.	370809
VEN 55	Regal Resources Inc.	370810
VEN 56	Regal Resources Inc.	370811
VEN 57	Regal Resources Inc.	370812
VEN 58	Regal Resources Inc.	370813
VEN 59	Regal Resources Inc.	370814
VEN 60	Regal Resources Inc.	370815
VEN 61	Regal Resources Inc.	370816
VEN 62	Regal Resources Inc.	370817
VEN 63	Regal Resources Inc.	370818
VEN 64	Regal Resources Inc.	370819
VEN 65	Regal Resources Inc.	370820
VEN 66	Regal Resources Inc.	370821
VEN 67	Regal Resources Inc.	370822
VEN 68	Regal Resources Inc.	370823
VEN 69	Regal Resources Inc.	370824
VEN 70	Regal Resources Inc.	370825
VEN 71	Regal Resources Inc.	370826
VEN 72	Regal Resources Inc.	370827
VEN 73	Regal Resources Inc.	370828
VEN 74	Regal Resources Inc.	370829
VEN 75	Regal Resources Inc.	370830
VEN 76	Regal Resources Inc.	370831
VEN 77	Regal Resources Inc.	370832
VEN 78	Regal Resources Inc.	370833
VEN 79	Regal Resources Inc.	370834
VEN 80	Regal Resources Inc.	370835
VEN 81	Regal Resources Inc.	370836
VEN 82	Regal Resources Inc.	370837
VEN 93	Regal Resources Inc.	370838
VEN 97	Regal Resources Inc.	370840
VEN 99	Regal Resources Inc.	370841
VEN 101	Regal Resources Inc.	370842
VEN 102	Regal Resources Inc.	370843
VEN 103	Regal Resources Inc.	370844
VEN 104	Regal Resources Inc.	370845
VEN 105	Regal Resources Inc.	370846
VEN 106	Regal Resources Inc.	370847
VEN 107	Regal Resources Inc.	370848
VEN 107A	Regal Resources Inc.	370849
VEN 108	Regal Resources Inc.	370850
VEN 109	Regal Resources Inc.	370851
VEN 111	Regal Resources Inc.	370852
VEN 113	Regal Resources Inc.	370853
VEN 130	Regal Resources Inc.	370854
VEN 132	Regal Resources Inc.	370855
VEN 134	Regal Resources Inc.	370856

2012 NOV -5 P 2:48

RECEIVED  
AZ STATE OFFICE

370857

<u>CLAIM NAME</u>	<u>CLAIMANT'S NAME</u>	<u>AMC NUMBER</u>
VEN 137	Regal Resources Inc.	370857
VEN 180	Regal Resources Inc.	370861
VEN 181	Regal Resources Inc.	370862
VEN 182	Regal Resources Inc.	370863
HUM 11	Regal Resources Inc.	370864
HUM 14	Regal Resources Inc.	370865
HUM 20	Regal Resources Inc.	370866
HUM 21	Regal Resources Inc.	370867
HUM 26	Regal Resources Inc.	370868
HUM 27	Regal Resources Inc.	370869
SB 80	Regal Resources Inc.	370870
SB 81	Regal Resources Inc.	370871
SB 82	Regal Resources Inc.	370872
SB 84	Regal Resources Inc.	370873
SB 86	Regal Resources Inc.	370874
SB 88	Regal Resources Inc.	370875
SB 89	Regal Resources Inc.	370876
SB 90	Regal Resources Inc.	370877
SB 91	Regal Resources Inc.	370878
VEN 11	Regal Resources Inc.	372233
VEN 23	Regal Resources Inc.	372234
VEN 24	Regal Resources Inc.	372235
VEN 26	Regal Resources Inc.	372237
VEN 177	Regal Resources Inc.	372246
VEN 178	Regal Resources Inc.	372247
VEN 179	Regal Resources Inc.	372248
VEN 183	Regal Resources Inc.	372249
VEN 184	Regal Resources Inc.	372250
VEN 185	Regal Resources Inc.	372251
VEN 236	Regal Resources Inc.	372257
VEN 238	Regal Resources Inc.	372258
VEN 240	Regal Resources Inc.	372259
VEN 242	Regal Resources Inc.	372260
VEN 244	Regal Resources Inc.	372261
VEN 254	Regal Resources Inc.	372262
VEN 500	Regal Resources Inc.	372263
VEN 502	Regal Resources Inc.	372265
VEN 503	Regal Resources Inc.	372266
VEN 504	Regal Resources Inc.	372267
VEN 505	Regal Resources Inc.	372268
VEN 506	Regal Resources Inc.	372269
VEN 507	Regal Resources Inc.	372270
VEN 508	Regal Resources Inc.	372271
VEN 509	Regal Resources Inc.	372272
VEN 510	Regal Resources Inc.	372273
VEN 511	Regal Resources Inc.	372274
VEN 512	Regal Resources Inc.	372275
VEN 513	Regal Resources Inc.	372276
VEN 514	Regal Resources Inc.	372277
VEN 515	Regal Resources Inc.	372278
VEN 517	Regal Resources Inc.	372280
BEN 1	Regal Resources Inc.	368757
BEN 2	Regal Resources Inc.	368758
BEN 3	Regal Resources Inc.	368759
BEN 4	Regal Resources Inc.	368760

2012 NOV - 5 P 2:48

RECEIVED  
CLAIMS SERVICE CENTER

<u>CLAIM NAME</u>	<u>CLAIMANT'S NAME</u>	<u>AMC NUMBER</u>
BEN 5	Regal Resources Inc.	368761
BEN 6	Regal Resources Inc.	368762
BEN 7	Regal Resources Inc.	368763
BEN 8	Regal Resources Inc.	368764
BEN 9	Regal Resources Inc.	368765
BEN 13	Regal Resources Inc.	368766
BEN 14	Regal Resources Inc.	368767
BEN 15	Regal Resources Inc.	368768
BEN 16	Regal Resources Inc.	368769
BEN 17	Regal Resources Inc.	368770
BEN 18	Regal Resources Inc.	368771
BEN 19	Regal Resources Inc.	368772
BEN 20	Regal Resources Inc.	368773
BEN 21	Regal Resources Inc.	368774
BEN 22	Regal Resources Inc.	368775
BEN 23	Regal Resources Inc.	368776
BEN 24	Regal Resources Inc.	368777
BEN 29	Regal Resources Inc.	368778
BEN 30	Regal Resources Inc.	368779
BEN 31	Regal Resources Inc.	368780
BEN 32	Regal Resources Inc.	368781
BEN 33	Regal Resources Inc.	368782
SB 74	Regal Resources Inc.	368784
SB 75	Regal Resources Inc.	368785
SB 76	Regal Resources Inc.	368786
SB 77	Regal Resources Inc.	368787
SB 92	Regal Resources Inc.	368788
SB 93	Regal Resources Inc.	368789
SB 94	Regal Resources Inc.	368790
SB 95	Regal Resources Inc.	368791
SB 96	Regal Resources Inc.	368792
SB 97	Regal Resources Inc.	368793
SB 98	Regal Resources Inc.	368794
SB 99	Regal Resources Inc.	368795
SB 100	Regal Resources Inc.	368796
SB 101	Regal Resources Inc.	368797
HUM 1	Regal Resources Inc.	368735
HUM 4	Regal Resources Inc.	368738
HUM 5	Regal Resources Inc.	368739
HUM 6	Regal Resources Inc.	368740
HUM 7	Regal Resources Inc.	368741
HUM 8	Regal Resources Inc.	368742
HUM 9	Regal Resources Inc.	368743
HUM 10	Regal Resources Inc.	368744
NY 1	Regal Resources Inc.	368745
NY 2	Regal Resources Inc.	368746
NY 3	Regal Resources Inc.	368747
NY 4	Regal Resources Inc.	368748
NY 11	Regal Resources Inc.	368749
NY 12	Regal Resources Inc.	368750
NY 13	Regal Resources Inc.	368751
NY 14	Regal Resources Inc.	368752
NY 15	Regal Resources Inc.	368753
NY 16	Regal Resources Inc.	368754

RECEIVED  
 CLAIMANT'S OFFICE  
 2012 NOV 5 10 21 AM

<u>CLAIM NAME</u>	<u>CLAIMANT'S NAME</u>	<u>AMC NUMBER</u>
NY 17	Regal Resources Inc.	368755
NY 18	Regal Resources Inc.	368756
VEN 96A	Regal Resources Inc.	371456
VEN 94	Regal Resources Inc.	371457
VEN 98	Regal Resources Inc.	371458
VEN 131A	Regal Resources Inc.	371459
VEN 133	Regal Resources Inc.	371460
VEN 584	Regal Resources Inc.	376968
VEN 46	Regal Resources Inc.	376879
VEN 47	Regal Resources Inc.	376880
VEN 95	Regal Resources Inc.	376881
VEN 115	Regal Resources Inc.	376882
VEN 116	Regal Resources Inc.	376883
VEN 117	Regal Resources Inc.	376884
VEN 118	Regal Resources Inc.	376885
VEN 119	Regal Resources Inc.	376886
VEN 120	Regal Resources Inc.	376887
VEN 121	Regal Resources Inc.	376888
VEN 122	Regal Resources Inc.	376889
VEN 123	Regal Resources Inc.	376889
VEN 146	Regal Resources Inc.	376890
VEN 147	Regal Resources Inc.	376891
VEN 148	Regal Resources Inc.	376892
VEN 149	Regal Resources Inc.	376893
VEN 150	Regal Resources Inc.	376894
VEN 151	Regal Resources Inc.	376895
VEN 152	Regal Resources Inc.	376896
VEN 153	Regal Resources Inc.	376897
VEN 155	Regal Resources Inc.	376898
VEN 157	Regal Resources Inc.	376900
VEN 159	Regal Resources Inc.	376902
VEN 161	Regal Resources Inc.	376904
VEN 163	Regal Resources Inc.	376906
VEN 167	Regal Resources Inc.	376908
VEN 168	Regal Resources Inc.	376912
VEN 169	Regal Resources Inc.	376913
VEN 538	Regal Resources Inc.	376914
VEN 540	Regal Resources Inc.	376923
VEN 542	Regal Resources Inc.	376925
VEN 544	Regal Resources Inc.	376927
VEN 547	Regal Resources Inc.	376929
VEN 551	Regal Resources Inc.	376932
VEN 552	Regal Resources Inc.	376935
VEN 553	Regal Resources Inc.	376936
VEN 554	Regal Resources Inc.	376937
VEN 558	Regal Resources Inc.	376938
VEN 571	Regal Resources Inc.	376942
VEN 572	Regal Resources Inc.	376955
VEN 573	Regal Resources Inc.	376956
VEN 574	Regal Resources Inc.	376957
VEN 575	Regal Resources Inc.	376958
VEN 576	Regal Resources Inc.	376959
VEN 577	Regal Resources Inc.	376960
VEN 578	Regal Resources Inc.	376961
	Regal Resources Inc.	376962

← START  
HERE

2012 NOV 15 P 2:48

RECEIVED  
F.M.A. DISTRICT OFFICE

CLAIM NAMECLAIMANT'S NAMEAMC NUMBER

VEN 579	Regal Resources Inc.	376963
VEN 580	Regal Resources Inc.	376964
VEN 581	Regal Resources Inc.	376965
VEN 582	Regal Resources Inc.	376966
VEN 583	Regal Resources Inc.	376967
BEN 27	Regal Resources Inc.	376867
BEN 28	Regal Resources Inc.	376868
BEN 35	Regal Resources Inc.	376869
BEN 37	Regal Resources Inc.	376871
BEN 38	Regal Resources Inc.	376872
BEN 39	Regal Resources Inc.	376873
BEN 40	Regal Resources Inc.	376874
BEN 41	Regal Resources Inc.	376875
BEN 42	Regal Resources Inc.	376876
BEN 43	Regal Resources Inc.	376877
BEN 44	Regal Resources Inc.	376878
HUM 12	Regal Resources Inc.	410048
HUM 22	Regal Resources Inc.	410049
HUM 28	Regal Resources Inc.	410050
VEN 226	Regal Resources Inc.	410051
VEN 228	Regal Resources Inc.	410052
VEN 230	Regal Resources Inc.	410053
VEN 232	Regal Resources Inc.	410054
VEN 234	Regal Resources Inc.	410055
VEN 501	Regal Resources Inc.	410056
VEN 167	Regal Resources Inc.	410057
VEN 168	Regal Resources Inc.	410058
VEN 169	Regal Resources Inc.	410059
VEN 530	Regal Resources Inc.	410060
VEN 531	Regal Resources Inc.	410061
VEN 533	Regal Resources Inc.	410062
VEN 534	Regal Resources Inc.	410063
VEN 535	Regal Resources Inc.	410064
VEN 536	Regal Resources Inc.	410065

PHOENIX, ARIZONA

2012 NOV -5 P 2:48

RECEIVED  
PHOENIX, ARIZONA

<u>CLAIM NAME</u>	<u>CLAIMANT'S NAME</u>	<u>AMC NUMBER</u>
HUM 2	Regal Resources Inc.	413394
HUM 3	Regal Resources Inc.	413395
HUM 47	Regal Resources Inc.	413396
HUM 48	Regal Resources Inc.	413397
VEN 28	Regal Resources Inc.	413398
VEN 30	Regal Resources Inc.	413399
VEN 32	Regal Resources Inc.	413400
VEN 34	Regal Resources Inc.	413401
VEN 36	Regal Resources Inc.	413402
VEN 38	Regal Resources Inc.	413403
VEN 40	Regal Resources Inc.	413404
VEN 42	Regal Resources Inc.	413405
VEN 154	Regal Resources Inc.	413406
VEN 156	Regal Resources Inc.	413407
VEN 158	Regal Resources Inc.	413408
VEN 160	Regal Resources Inc.	413409
VEN 162	Regal Resources Inc.	413410
VEN 164	Regal Resources Inc.	413411
VEN 165	Regal Resources Inc.	413412
VEN 166	Regal Resources Inc.	413413
VEN 170	Regal Resources Inc.	413414
VEN 516	Regal Resources Inc.	413415
VEN 518	Regal Resources Inc.	413416
VEN 537	Regal Resources Inc.	413417
VEN 539	Regal Resources Inc.	413418
VEN 541	Regal Resources Inc.	413419
VEN 543	Regal Resources Inc.	413420
VEN 545	Regal Resources Inc.	413421
VEN 548	Regal Resources Inc.	413422
VEN 549	Regal Resources Inc.	413423
VEN 556	Regal Resources Inc.	413424
VEN 557	Regal Resources Inc.	413425
VEN 558A	Regal Resources Inc.	413426
VEN 559	Regal Resources Inc.	413427
VEN 560	Regal Resources Inc.	413428
VEN 561	Regal Resources Inc.	413429
VEN 562	Regal Resources Inc.	413430
VEN 563	Regal Resources Inc.	413431
VEN 564	Regal Resources Inc.	413432
VEN 565	Regal Resources Inc.	413433
VEN 566	Regal Resources Inc.	413434
VEN 567	Regal Resources Inc.	413435
VEN 568	Regal Resources Inc.	413436
VEN 569	Regal Resources Inc.	413437

PHOENIX, ARIZONA

2012 NOV -5 P 2:48

RECEIVED  
MAY 2012 OFFICE

**United States Department of the Interior**  
**Bureau of Land Management**  
 LANDS/RECREATION & PLANNING  
 ONE N CENTRAL AVE  
 PHOENIX, AZ 85004 -2203  
 Phone: 602-417-9200

Receipt

No: 2685321

<b>Transaction #:</b> 2766836	
<b>Date of Transaction:</b> 11/06/2012	
CUSTOMER:	
MINQUEST INC. 4235 CHRISTY WAY RENO,NV 89519-7905 US	

LINE #	QTY	DESCRIPTION	REMARKS	UNIT PRICE	TOTAL
1	1.00	LOCATABLE MINERALS / MINING CLAIMS-NOT NEW-UNADJUD,ONE AUTH NO. ONLY / MINING CLAIM MONEY RECEIVED CASES: AMC370174/\$3320.00	QCD - 332	- n/a -	3320.00
<b>TOTAL:</b>					<b>\$3,320.00</b>

PAYMENT INFORMATION					
1	AMOUNT:	3320.00	POSTMARKED:	11/02/2012	
	TYPE:	CHECK	RECEIVED:	11/06/2012	
	CHECK NO:	3160			
	NAME:	MINQUEST INC 4235 CHRISTY WAY RENO NV 89519-7905 US			

REMARKS

This receipt was generated by the automated BLM Collections and Billing System and is a paper representation of a portion of the official electronic record contained therein.



**NOTICE!!**

**These documents have been scanned!**

**Do not place un-scanned documents beneath this notice!**

**Do not remove this notice from this file!**

GPO Jacket No. 560-102  
Print Order 61540  
Rise Business Services, LLC  
Job=AZ15 6/3/2019



Box Number= AZ15106



Claim Begin-End: AMC370789-AMC370878

**4 Annual Filings**



AZ15106-8

AMC370110-AMC370915

ERWIN THOMPSON FAILLERS

241 RIDGE STREET, SUITE 210  
RENO, NEVADA 89501

THOMAS P. ERWIN  
FRANK W. THOMPSON  
JEFF N. FAILLERS

TELEPHONE (775) 825-4300  
FAX (775) 786-1180  
jfaillers@renolaw.com  
renolaw.com

371758  
367729

372233  
376862  
410048  
413394  
447892  
368729  
368757  
370174  
370789  
371456

July 13, 2018

BY FEDERAL EXPRESS

Mining Records Division  
Arizona State Office  
Bureau of Land Management  
One N. Central Avenue, Suite 800  
Phoenix, Arizona 85004-4427

Re: 2018-2019 Claim Maintenance Fees

Dear Sir or Madam:

I enclose our Check No. 2146 in the amount of \$930.00. This represents payment of the 2018-2019 federal claim maintenance fees for the claim listed on Exhibit A attached hereto situated in Santa Cruz County, Arizona (6 claims at \$155.00 per claim).

This filing is made by Arizona Standard LLC, whose address is 241 Ridge Street, Suite 210, Reno, Nevada 89501.

Please return evidence of filing to this office. Thank you for your attention.

Very truly yours,

Jeanine T. Faillers  
Legal Assistant to Jeff N. Faillers

RECEIVED  
BLM AZ STATE OFFICE  
2018 JUL 16 P 1:29  
PHOENIX, ARIZONA

JNF:jtf  
Arizona standard/4418.01/2018 mining  
check/enclosures

#4213935

ENTERED  
JUL 20 2018  
BY: RAM

Recorded at the request of  
and when recorded return to:

Jeff N. Faillers, Esq.  
Erwin Thompson Faillers  
241 Ridge Street, Suite 210  
Reno, NV 89501

The undersigned affirms that this  
document does not contain the personal information  
of any person.


RECEIVED  
BLM AZ STATE OFFICE  
2018 JUL 16 P 1:29  
PHOENIX, ARIZONA

### **Notice of Intent to Hold and Affidavit of Payment of Fees**

The undersigned gives notice as follows:

1. Arizona Standard LLC ("Owner"), as successor-in-interest to Brian F. Corn and Russell M. Corn, is the owner of the Buket No. 1 through 4 and Buket No. 7 through 8 mining claims which are located in Santa Cruz County, Arizona. The address of the Owner is 241 Ridge Street, Suite 210, Reno, Nevada 89501.
2. The full names of the mining claims and the Bureau of Land Management mining claim serial numbers assigned to the mining claims are described in the exhibit attached to and by this reference incorporated in this Notice.
3. The Owner intends to hold the claims for the assessment year ending on September 1, 2018, and intends to hold the claims for the assessment year ending on September 1, 2019.
4. The Owner has paid the federal annual mining claim maintenance fees for the assessment year ending on September 1, 2018, and has paid the federal annual mining claim maintenance fees for the assessment year ending on September 1, 2019.
5. This Notice includes 6 unpatented mining claims.

Arizona Standard LLC

By:   
JEFF N. FAILERS, Agent

STATE OF NEVADA     )  
  ) ss  
COUNTY OF WASHOE    )

On the 12<sup>th</sup> day of July, 2018, personally appeared before me, a Notary Public within and for said County and State, JEFF N. FAILERS, who acknowledged that he executed the forgoing NOTICE OF INTENT TO HOLD AND AFFIDAVIT OF PAYMENT OF FEES, and to me known or proved to be the person described in and who executed the same.



  
NOTARY PUBLIC

RECEIVED  
BLM AZ STATE OFFICE  
2018 JUL 19 P 1:29  
PHOENIX, ARIZONA

**Exhibit A**  
**Property Exhibit**

The following six (6) unpatented lode mining claims owned by Arizona Standard LLC, a Nevada limited liability company, situated in Sections 5 and 6, T. 23 S., R. 16 E., G&SRM, in Santa Cruz County, Arizona:

<i>Count</i>	<b>Claim Name</b>	<b>Location Date</b>	<b>County Document No.</b>	<b>BLM AMC No.</b>
1	BUKET NO. 1	4/2/2006	2006-05750	AMC371758
2	BUKET NO. 2	4/2/2006	2006-05751	AMC371759
3	BUKET NO. 3	10/6/2005	2005-13724	AMC367729
4	BUKET NO. 4	10/6/2005	2005-13723	AMC367730
5	BUKET NO. 7	4/2/2006	2006-05752	AMC371760
6	BUKET NO. 8	4/2/2006	2006-05753	AMC371761

*Total of 6 unpatented lode mining claims.*

[End of Exhibit A]

RECEIVED  
BLM AZ STATE OFFICE  
2018 JUL 16 P 1:29  
PHOENIX, ARIZONA

# ERWIN THOMPSON FAILLERS

241 RIDGE STREET, SUITE 210  
RENO, NEVADA 89501

THOMAS P. ERWIN  
FRANK W. THOMPSON  
JEFF N. FAILLERS

TELEPHONE (775) 825-4300  
FAX (775) 786-1180  
jfaillers@renolaw.com  
renolaw.com

July 13, 2018

BY FEDERAL EXPRESS

Mining Records Division  
Arizona State Office  
Bureau of Land Management  
One N. Central Avenue, Suite 800  
Phoenix, Arizona 85004-4427

RECEIVED  
BLM AZ STATE OFFICE  
2018 JUL 16 P 1:29  
PHOENIX, ARIZONA

Re: 2018-2019 Claim Maintenance Fees

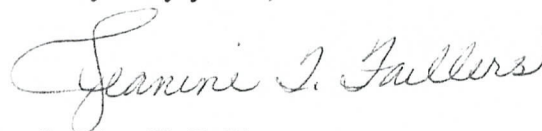
Dear Sir or Madam:

I enclose our Check No. 2148 in the amount of \$1,085.00. This represents payment of the 2018-2019 federal claim maintenance fees for the claim listed on Exhibit A attached hereto situated in Santa Cruz County, Arizona (7 claims at \$155.00 per claim).

This filing is made by Arizona Standard LLC, whose address is 241 Ridge Street, Suite 210, Reno, Nevada 89501.

Please return evidence of filing to this office. Thank you for your attention.

Very truly yours,



Jeanine T. Faillers  
Legal Assistant to Jeff N. Faillers

JNF:jif  
Arizona standard/4418.01/2018 mining  
check/enclosures

Recorded at the request of  
and when recorded return to:

Jeff N. Faillers, Esq.  
Erwin Thompson Faillers  
241 Ridge Street, Suite 210  
Reno, NV 89501

The undersigned affirms that this  
document does not contain the personal information  
of any person.

RECEIVED  
BLM AZ STATE OFFICE  
2018 JUL 16 P 1:29  
PHOENIX, ARIZONA

### Notice of Intent to Hold and Affidavit of Payment of Fees

The undersigned gives notice as follows:

1. Arizona Standard LLC ("Owner") is the owner of the AZF 1, AZF 3 through 6, and AZF 8 through 9 mining claims which are located in Santa Cruz County, Arizona. The address of the Owner is 241 Ridge Street, Suite 210, Reno, Nevada 89501.
2. The full names of the mining claims and the Bureau of Land Management mining claim serial numbers assigned to the mining claims are described in the exhibit attached to and by this reference incorporated in this Notice.
3. The Owner intends to hold the claims for the assessment year ending on September 1, 2018, and intends to hold the claims for the assessment year ending on September 1, 2019.
4. The Owner has paid the federal annual mining claim maintenance fees for the assessment year ending on September 1, 2018, and has paid the federal annual mining claim maintenance fees for the assessment year ending on September 1, 2019.
5. This Notice includes 7 unpatented mining claims.

Dated this 12th day of July, 2018.





**Exhibit A**  
**Property Exhibit**

The following seven (7) unpatented lode mining claims owned by Arizona Standard LLC, a Nevada limited liability company, situated in Sections 5 and 6, T. 23 S., R. 16 E., G&SRM, in Santa Cruz County, Arizona:

<i>Count</i>	<b>Claim Name</b>	<b>Location Date</b>	<b>County Document No.</b>	<b>BLM AMC No.</b>
1	AZF 1	8/29/2017	2017-07868	AMC447892 7
2	AZF 3	8/28/2017	2017-07869	AMC447893
3	AZF 4	8/28/2017	2017-07870	AMC447894
4	AZF 5	8/28/2017	2017-07871	AMC447895
5	AZF 6	8/28/2017	2017-07872	AMC447896
6	AZF 8	8/28/2017	2017-07873	AMC447897
7	AZF 9	8/28/2017	2017-07874	AMC447898 ✓

*Total of 7 unpatented lode mining claims.*

[End of Exhibit A]

RECEIVED  
BLM AZ STATE OFFICE  
2018 JUL 16 P 1:30  
PHOENIX, ARIZONA

# ERWIN THOMPSON FAILLERS

241 RIDGE STREET, SUITE 210  
RENO, NEVADA 89501

THOMAS P. ERWIN  
FRANK W. THOMPSON  
JEFF N. FAILLERS

TELEPHONE (775) 825-4300  
FAX (775) 786-1180  
jfaillers@renolaw.com  
renolaw.com

July 13, 2018

BY FEDERAL EXPRESS

Mining Records Division  
Arizona State Office  
Bureau of Land Management  
One N. Central Avenue, Suite 800  
Phoenix, Arizona 85004-4427

Re: 2018-2019 Claim Maintenance Fees

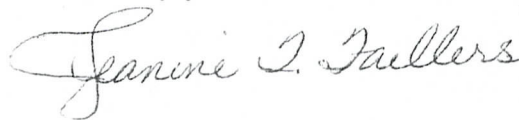
Dear Sir or Madam:

I enclose our Check No. 2150 in the amount of \$43,400.00. This represents payment of the 2018-2019 federal claim maintenance fees for the claim listed on Exhibit A attached hereto situated in Santa Cruz County, Arizona (**280 claims at \$155.00 per claim**).

This filing is made by Arizona Standard LLC, whose address is 241 Ridge Street, Suite 210, Reno, Nevada 89501

Please return evidence of filing to this office. Thank you for your attention.

Very truly yours,



Jeanine T. Faillers  
Legal Assistant to Jeff N. Faillers

JNF:jtf  
Arizona standard/4418.01/2018 mining  
check/enclosures

RECEIVED  
BLM AZ STATE OFFICE  
2018 JUL 16 P 1:30  
PHOENIX, ARIZONA

Recorded at the request of  
and when recorded return to:

Jeff N. Faillers, Esq.  
Erwin Thompson Faillers  
241 Ridge Street, Suite 210  
Reno, NV 89501

The undersigned affirms that this  
document does not contain the personal information  
of any person.

RECEIVED  
BLM AZ STATE OFFICE  
2018 JUL 16 P 1:30  
PHOENIX, ARIZONA

### **Notice of Intent to Hold and Affidavit of Payment of Fees**

The undersigned gives notice as follows:

1. Arizona Standard LLC ("Owner"), as successor-in-interest to Regal Resources USA Inc., is the owner of the **HUM**, **SB**, and **VEN** mining claims which are located in Santa Cruz County, Arizona. The address of the Owner is 241 Ridge Street, Suite 210, Reno, Nevada 89501.
2. The full names of the mining claims and the Bureau of Land Management mining claim serial numbers assigned to the mining claims are described in the exhibit attached to and by this reference incorporated in this Notice.
3. The Owner intends to hold the claims for the assessment year ending on September 1, 2018, and intends to hold the claims for the assessment year ending on September 1, 2019.
4. The Owner has paid the federal annual mining claim maintenance fees for the assessment year ending on September 1, 2018, and has paid the federal annual mining claim maintenance fees for the assessment year ending on September 1, 2019.
5. This Notice includes 280 unpatented mining claims.

Dated this 12th day of July, 2018.

Arizona Standard LLC

By: *Jeff N. Faillers*  
JEFF N. FAILLERS, Agent

STATE OF NEVADA     )  
  ) ss  
COUNTY OF WASHOE    )

On the 12<sup>th</sup> day of July, 2018, personally appeared before me, a Notary Public within and for said County and State, JEFF N. FAILLERS, who acknowledged that he executed the forgoing NOTICE OF INTENT TO HOLD AND AFFIDAVIT OF PAYMENT OF FEES, and to me known or proved to be the person described in and who executed the same.



*Marsha M. Bradley*  
NOTARY PUBLIC

RECEIVED  
BLM AZ STATE OFFICE  
2018 JUL 16 P 1:30  
PHOENIX, ARIZONA

**Exhibit A**  
**Property Exhibit**

The following two hundred and eighty (280) unpatented lode mining claims owned by Arizona Standard LLC, a Nevada limited liability company, situated in Sections 1, 2, 11, 12, 13, 14, T. 23 S., R. 15 E., Sections 4, 5, 6, 7, 8, 9, 17, and 18, T. 23 S., R. 16 E., and Sections 23 through 26, T. 24 S., R. 16 E., G&SRM, in Santa Cruz County, Arizona:

<b>Count</b>	<b>Claim Name</b>	<b>Location Date</b>	<b>County Document No.</b>	<b>BLM AMC No.</b>
1	HUM1	9/24/2005	2005-17879	AMC368735
2	HUM4	9/24/2005	2005-17882	AMC368738
3	HUM5	9/24/2005	2005-17883	AMC368739
4	HUM6	9/24/2005	2005-17884	AMC368740
5	HUM7	9/24/2005	2005-17885	AMC368741
6	HUM8	9/24/2005	2005-17886	AMC368742
7	HUM9	9/24/2005	2005-17887	AMC368743
8	HUM10	9/24/2005	2005-17888	AMC368744
9	SB 74	9/23/2005	2005-17746	AMC368784
10	SB 75	9/23/2005	2005-17747	AMC368785
11	SB 76	9/23/2005	2005-17748	AMC368786
12	SB 77	9/23/2005	2005-17749	AMC368787
13	SB 92	9/23/2005	2005-17750	AMC368788
14	SB 93	9/23/2005	2005-17751	AMC368789
15	SB 94	9/23/2005	2005-17752	AMC368790
16	SB 95	9/23/2005	2005-17753	AMC368791
17	SB 96	9/23/2005	2005-17754	AMC368792
18	SB 97	9/23/2005	2005-17755	AMC368793
19	SB 98	9/23/2005	2005-17756	AMC368794
20	SB 99	9/23/2005	2005-17757	AMC368795
21	SB 100	9/23/2005	2005-17758	AMC368796
22	SB 101	9/23/2005	2005-17759	AMC368797
23	VEN 43	11/27/2005	2006-02664	AMC370174
24	VEN 44	11/27/2005	2006-02665	AMC370175
25	VEN 45	11/28/2005	2006-02666	AMC370176
26	VEN 48	11/28/2005	2006-02667	AMC370177
27	VEN 50	11/28/2005	2006-02668	AMC370178
28	VEN 83	11/27/2005	2006-02669	AMC370179
29	VEN 84	11/25/2005	2006-02670	AMC370180

RECEIVED  
 BLM AZ STATE OFFICE  
 2018 JUL 16 P 1:30  
 PHOENIX, ARIZONA

<i>Count</i>	<i>Claim Name</i>	<i>Location Date</i>	<i>County Document No.</i>	<i>BLM AMC No.</i>
30	VEN 85	11/27/2005	2006-02671	AMC370181
31	VEN 86	11/25/2005	2006-02672	AMC370182
32	VEN 87	11/28/2005	2006-02673	AMC370183
33	VEN 88	11/25/2005	2006-02674	AMC370184
34	VEN 89	11/28/2005	2006-02675	AMC370185
35	VEN 90	11/26/2005	2006-02676	AMC370186
36	VEN 91	11/28/2005	2006-02677	AMC370187
37	VEN 92	11/26/2005	2006-02678	AMC370188
38	VEN 96	11/26/2005	2006-02679	AMC370189
39	VEN 100	1/22/2006	2006-02680	AMC370190
40	VEN 124	11/25/2005	2006-02681	AMC370191
41	VEN 125	11/25/2005	2006-02682	AMC370192
42	VEN 126	11/25/2005	2006-02683	AMC370193
43	VEN 127	11/26/2005	2006-02684	AMC370194
44	VEN 128	11/26/2005	2006-02685	AMC370195
45	VEN 131	11/26/2005	2006-02686	AMC370196
46	VEN 135	1/22/2006	2006-02687	AMC370197
47	VEN 1	1/4/2006	2006-04137	AMC370789
48	VEN 3	1/4/2006	2006-04138	AMC370790
49	VEN 5	1/4/2006	2006-04139	AMC370791
50	VEN 6	1/5/2006	2006-04140	AMC370792
51	VEN 7	1/5/2006	2006-04141	AMC370793
52	VEN 8	1/5/2006	2006-04142	AMC370794
53	VEN 9	1/5/2006	2006-04143	AMC370795
54	VEN 10	1/5/2006	2006-04144	AMC370796
55	VEN 12	1/19/2006	2006-04145	AMC370797
56	VEN 13	1/19/2006	2006-04146	AMC370798
57	VEN 14	1/19/2006	2006-04147	AMC370799
58	VEN 15	1/19/2006	2006-04148	AMC370800
59	VEN 16	1/6/2006	2006-04149	AMC370801
60	VEN 17	1/21/2006	2006-04150	AMC370802
61	VEN 18	1/6/2006	2006-04151	AMC370803
62	VEN 20	1/6/2006	2006-04152	AMC370804
63	VEN 22	1/6/2006	2006-04153	AMC370805
64	VEN 51	1/19/2006	2006-04154	AMC370806
65	VEN 52	1/21/2006	2006-04155	AMC370807
66	VEN 53	1/19/2006	2006-04156	AMC370808
67	VEN 54	1/21/2006	2006-04157	AMC370809

PHOENIX, ARIZONA

2010 JUL 16 P 1:31

RECEIVED  
BLM AZ STATE OFFICE

<i>Count</i>	<i>Claim Name</i>	<i>Location Date</i>	<i>County Document No.</i>	<i>BLM AMC No.</i>
68	VEN 55	1/7/2006	2006-04158	AMC370810
69	VEN 56	1/21/2006	2006-04159	AMC370811
70	VEN 57	1/7/2006	2006-04160	AMC370812
71	VEN 58	1/21/2006	2006-04161	AMC370813
72	VEN 59	1/6/2006	2006-04162	AMC370814
73	VEN 60	1/21/2006	2006-04163	AMC370815
74	VEN 61	1/6/2006	2006-04164	AMC370816
75	VEN 62	1/21/2006	2006-04165	AMC370817
76	VEN 63	1/20/2006	2006-04166	AMC370818
77	VEN 64	1/20/2006	2006-04167	AMC370819
78	VEN 65	1/21/2006	2006-04168	AMC370820
79	VEN 66	1/21/2006	2006-04169	AMC370821
80	VEN 67	1/21/2006	2006-04170	AMC370822
81	VEN 68	1/21/2006	2006-04171	AMC370823
82	VEN 69	1/21/2006	2006-04172	AMC370824
83	VEN 70	1/21/2006	2006-04173	AMC370825
84	VEN 71	1/21/2006	2006-04174	AMC370826
85	VEN 72	1/21/2006	2006-04175	AMC370827
86	VEN 73	1/21/2006	2006-04176	AMC370828
87	VEN 74	1/21/2006	2006-04177	AMC370829
88	VEN 75	1/22/2006	2006-04178	AMC370830
89	VEN 76	1/22/2006	2006-04179	AMC370831
90	VEN 77	1/22/2006	2006-04180	AMC370832
91	VEN 78	1/22/2006	2006-04181	AMC370833
92	VEN 79	1/22/2006	2006-04182	AMC370834
93	VEN 80	1/22/2006	2006-04183	AMC370835
94	VEN 81	1/22/2006	2006-04184	AMC370836
95	VEN 82	1/22/2006	2006-04185	AMC370837
96	VEN 93	1/21/2006	2006-04186	AMC370838
97	VEN 97	1/21/2006	2006-04188	AMC370840
98	VEN 99	1/21/2006	2006-04189	AMC370841
99	VEN 101	1/21/2006	2006-04190	AMC370842
100	VEN 102	1/22/2006	2006-04191	AMC370843
101	VEN 103	1/21/2006	2006-04192	AMC370844
102	VEN 104	1/22/2006	2006-04193	AMC370845
103	VEN 105	1/21/2006	2006-04194	AMC370846
104	VEN 106	1/22/2006	2006-04195	AMC370847
105	VEN 107	1/23/2006	2006-04198	AMC370848

RECEIVED  
 BLM AZ STATE OFFICE  
 PHOENIX, ARIZONA  
 2010 JUL 16 P 1:31

<i>Count</i>	<i>Claim Name</i>	<i>Location Date</i>	<i>County Document No.</i>	<i>BLM AMC No.</i>
106	VEN 107A	1/23/2006	2006-04196	AMC370849
107	VEN 108	1/23/2006	2006-04197	AMC370850
108	VEN 109	1/23/2006	2006-04199	AMC370851
109	VEN 111	1/23/2006	2006-04200	AMC370852
110	VEN 113	1/23/2006	2006-04201	AMC370853
111	VEN 130	2/3/2006	2006-04202	AMC370854
112	VEN 132	2/3/2006	2006-04203	AMC370855
113	VEN 134	2/3/2006	2006-04204	AMC370856
114	VEN 137	1/22/2006	2006-04205	AMC370857
115	VEN 180	1/4/2006	2006-04209	AMC370861
116	VEN 181	1/4/2006	2006-04210	AMC370862
117	VEN 182	1/4/2006	2006-04211	AMC370863
118	HUM 11	1/4/2006	2006-04221	AMC370864
119	HUM 14	12/18/2005	2006-04222	AMC370865
120	HUM 20	12/18/2005	2006-04222	AMC370866
121	HUM 21	1/4/2006	2006-04224	AMC370867
122	HUM 26	12/18/2005	2006-04225	AMC370868
123	HUM 27	1/4/2006	2006-04226	AMC370869
124	SB 80	12/17/2005	2006-04212	AMC370870
125	SB 81	12/17/2005	2006-04213	AMC370871
126	SB 82	12/17/2005	2006-04214	AMC370872
127	SB 84	12/17/2005	2006-04215	AMC370873
128	SB 86	12/17/2005	2006-04216	AMC370874
129	SB 88	12/17/2005	2006-04217	AMC370875
130	SB 89	12/17/2005	2006-04218	AMC370876
131	SB 90	12/17/2005	2006-04219	AMC370877
132	SB 91	12/17/2005	2006-04220	AMC370878
133	VEN 96A	1/22/2006	2006-06565	AMC371456
134	VEN 94	1/23/2006	2006-06564	AMC371457
135	VEN 98	1/22/2006	2006-06566	AMC371458
136	VEN 131A	1/22/2006	2006-06567	AMC371459
137	VEN 133	1/22/2006	2006-06568	AMC371460
138	VEN 11	3/3/2006	2006-08892	AMC372233
139	VEN 23	3/4/2006	2006-08893	AMC372234
140	VEN 24	3/2/2006	2006-08894	AMC372235
141	VEN 26	3/2/2006	2006-08896	AMC372236
142	VEN 177	3/4/2006	2006-08905	AMC372246
143	VEN 178	3/4/2006	2006-08906	AMC372247

RECEIVED  
 BLM ARIZONA STATE OFFICE  
 APR 11 10:31 AM  
 PHOENIX, ARIZONA



<i>Count</i>	<i>Claim Name</i>	<i>Location Date</i>	<i>County Document No.</i>	<i>BLM AMC No.</i>
144	VEN 179	3/4/2006	2006-08907	AMC372248
145	VEN 183	3/3/2006	2006-08908	AMC372249
146	VEN 184	3/4/2006	2006-08909	AMC372250
147	VEN 185	3/4/2006	2006-08910	AMC372251
148	VEN 236	3/5/2006	2006-08916	AMC372257
149	VEN 238	3/5/2006	2006-08917	AMC372258
150	VEN 240	3/5/2006	2006-08918	AMC372259
151	VEN 242	3/5/2006	2006-08919	AMC372260
152	VEN 244	3/5/2006	2006-08920	AMC372261
153	VEN 254	3/3/2006	2006-08921	AMC372262
154	VEN 500	4/2/2006	2006-08922	AMC372263
155	VEN 502	4/2/2006	2006-08924	AMC372265
156	VEN 503	4/2/2006	2006-08925	AMC372266
157	VEN 504	4/2/2006	2006-08926	AMC372267
158	VEN 505	4/2/2006	2006-08927	AMC372268
159	VEN 506	4/2/2006	2006-08928	AMC372269
160	VEN 507	4/2/2006	2006-08929	AMC372270
161	VEN 508	4/2/2006	2006-08930	AMC372271
162	VEN 509	4/2/2006	2006-08931	AMC372272
163	VEN 510	4/4/2006	2006-08932	AMC372273
164	VEN 511	4/4/2006	2006-08933	AMC372274
165	VEN 512	4/7/2006	2006-08934	AMC372275
166	VEN 513	4/7/2006	2006-08935	AMC372276
167	VEN 514	4/7/2006	2006-08936	AMC372277
168	VEN 515	4/8/2006	2006-08937	AMC372278
169	VEN 517	4/8/2006	2006-08939	AMC372280
170	VEN 46	10/28/2006	2007-00494	AMC376879
171	VEN 47	10/28/2006	2007-00495	AMC376880
172	VEN 95	10/12/2006	2007-00496	AMC376881
173	VEN 115	10/26/2006	2007-00497	AMC376882
174	VEN 116	10/26/2006	2007-00498	AMC376883
175	VEN 117	10/26/2006	2007-00499	AMC376884
176	VEN 118	10/26/2006	2007-00500	AMC376885
177	VEN 119	10/26/2006	2007-00501	AMC376886
178	VEN 120	10/26/2006	2007-00502	AMC376887
179	VEN 121	10/26/2006	2007-00503	AMC376888
180	VEN 122	10/26/2006	2007-00504	AMC376889
181	VEN 123	10/26/2006	2007-00505	AMC376890

RECEIVED  
 BLM AZ STATE OFFICE  
 JUL 16 P 1:31  
 PHOENIX, ARIZONA

<i>Count</i>	<i>Claim Name</i>	<i>Location Date</i>	<i>County Document No.</i>	<i>BLM AMC No.</i>
182	VEN 146	10/26/2006	2007-00506	AMC376891
183	VEN 147	10/29/2006	2007-00507	AMC376892
184	VEN 148	10/29/2006	2007-00508	AMC376893
185	VEN 149	10/29/2006	2007-00509	AMC376894
186	VEN 150	10/29/2006	2007-00510	AMC376895
187	VEN 151	10/25/2006	2007-00511	AMC376896
188	VEN 152	10/25/2006	2007-00512	AMC376897
189	VEN 153	10/25/2006	2007-00513	AMC376898
190	VEN 155	10/25/2006	2007-00515	AMC376900
191	VEN 157	10/25/2006	2007-00517	AMC376902
192	VEN 159	10/25/2006	2007-00519	AMC376904
193	VEN 161	10/24/2006	2007-00521	AMC376906
194	VEN 163	10/24/2006	2007-00523	AMC376908
195	VEN 167	10/24/2006	2007-00527	AMC376912
196	VEN 168	10/24/2006	2007-00528	AMC376913
197	VEN 169	10/24/2006	2007-00529	AMC376914
198	VEN 538	10/22/2006	2007-00538	AMC376923
199	VEN 540	10/22/2006	2007-00540	AMC376925
200	VEN 542	10/22/2006	2007-00542	AMC376927
201	VEN 544	10/22/2006	2007-00544	AMC376929
202	VEN 547	10/26/2006	2007-00547	AMC376932
203	VEN 551	11/7/2006	2007-00550	AMC376935
204	VEN 552	11/7/2006	2007-00551	AMC376936
205	VEN 553	11/7/2006	2007-00552	AMC376937
206	VEN 554	11/7/2006	2007-00553	AMC376938
207	VEN 558	11/7/2006	2007-00557	AMC376942
208	VEN 571	11/7/2006	2007-00570	AMC376955
209	VEN 572	10/28/2006	2007-00571	AMC376956
210	VEN 573	10/28/2006	2007-00572	AMC376957
211	VEN 574	10/28/2006	2007-00573	AMC376958
212	VEN 575	10/28/2006	2007-00574	AMC376959
213	VEN 576	10/28/2006	2007-00575	AMC376960
214	VEN 577	10/28/2006	2007-00576	AMC376961
215	VEN 578	10/28/2006	2007-00577	AMC376962
216	VEN 579	10/28/2006	2007-00578	AMC376963
217	VEN 580	10/28/2006	2007-00579	AMC376964
218	VEN 581	10/28/2006	2007-00580	AMC376965
219	VEN 582	10/28/2006	2007-00581	AMC376966

Handwritten checkmarks and arrows on the right side of the table, indicating verification of rows.

RECEIVED  
BLM AZ STATE OFFICE  
2010 JUL 16 P 1:31  
BLM AZ STATE OFFICE  
ARIZONA



<i>Count</i>	<i>Claim Name</i>	<i>Location Date</i>	<i>County Document No.</i>	<i>BLM AMC No.</i>
258	VEN 516	11/29/2011	2012-00277	AMC413415
259	VEN 518	11/29/2011	2012-00278	AMC413416
260	VEN 537	10/19/2011	2012-00314	AMC413417
261	VEN 539	10/19/2011	2012-00315	AMC413418
262	VEN 541	10/19/2011	2012-00316	AMC413419
263	VEN 543	10/20/2011	2012-00317	AMC413420
264	VEN 545	10/20/2011	2012-00318	AMC413421
265	VEN 548	10/19/2011	2012-00319	AMC413422
266	VEN 549	10/20/2011	2012-00320	AMC413423
267	VEN 556	11/19/2011	2012-00291	AMC413424
268	VEN 557	11/19/2011	2012-00292	AMC413425
269	VEN 558A	11/19/2011	2012-00293	AMC413426
270	VEN 559	11/19/2011	2012-00294	AMC413427
271	VEN 560	11/23/2011	2012-00295	AMC413428
272	VEN 561	11/23/2011	2012-00296	AMC413429
273	VEN 562	11/23/2011	2012-00297	AMC413430
274	VEN 563	11/23/2011	2012-00298	AMC413431
275	VEN 564	11/23/2011	2012-00299	AMC413432
276	VEN 565	11/23/2011	2012-00300	AMC413433
277	VEN 566	11/25/2011	2012-00301	AMC413434
278	VEN 567	11/25/2011	2012-00302	AMC413435
279	VEN 568	11/25/2011	2012-00303	AMC413436
280	VEN 569	11/25/2011	2012-00304	AMC413437

*Total of 280 unpatented lode mining claims.*

[End of Exhibit A]

RECEIVED  
BLM AZ STATE OFFICE  
2018 JUL 16 P 1:31  
PHOENIX, ARIZONA

https://www.fedex.com/shipping/html/en/PrintFrame.html

Insert  
airbill  
here

Extrem

**FedEx**

ORIGIN ID:RNOA (775) 825-4300  
JEFF N. FAILLERS  
JEFF N. FAILLERS, P.C.  
241 RIDGE STREET, SUITE 210

SHIP DATE: 13 JUL 18  
ACTWGT: 0.50 LB  
CAD: 111846082/INET3980

RENO, NV 89501  
UNITED STATES US

BILL SENDER

TO MINING RECORDS DIVISION  
ARIZONA BUREAU OF LAND MANAGEMENT  
1 N CENTRAL AVE  
STE 800  
PHOENIX AZ 85004

93000039070235

(775) 825-4300 REF 4418 02  
NV DEPT  
PO




MON - 16 JUL 10:30A  
PRIORITY OVERNIGHT

TRK# 7727 0257 1956  
0201


**WP ZSYA**

85004  
AZ-US PHX



For FedEx Express® Shipments Only

RT 276  
ST 1.3  
10:30  
1956  
D



Align top of FedEx Express® Shipping Label here.

*The World On Time.*

Envelope

RECEIVED  
BLM AZ STATE OFFICE  
2010 JUL 16 P 1:28  
PHOENIX, ARIZONA

Align bottom of Peel and Stick Airbill here.

**United States Department of the Interior**  
**Bureau of Land Management**  
 DIV OF LANDS, MINRLS & ENERGY  
 ONE N CENTRAL AVE  
 PHOENIX, AZ 85004 -4427  
 Phone: 602-417-9200

Receipt

No: 4213935

<b>Transaction #:</b> 4329033	
<b>Date of Transaction:</b> 07/17/2018	
<b>CUSTOMER:</b>	
ARIZONA STANDARD LLC 241 RIDGE ST STE 210 RENO,NV 89501-2069 US	

LINE #	QTY	DESCRIPTION	REMARKS	UNIT PRICE	TOTAL
1	1.00	LOCATABLE MINERALS / MINING CLAIMS- NOT NEW-UNADJUD,ONE AUTH NO. ONLY / MINING CLAIM MONEY RECEIVED <b>CASES: AMC371758/\$45415.00</b>	MAINT 2019/293	- n/a -	45415.00
<b>TOTAL:</b>					<b>\$45,415.00</b>

PAYMENT INFORMATION			
1	AMOUNT:	930.00	POSTMARKED: N/A
	TYPE:	CHECK	RECEIVED: 07/16/2018
	CHECK NO:	2146	
	NAME:	FAILLERS, JEFF N 241 RIDGE ST STE 210 RENO NV 89501-2069 US	
2	AMOUNT:	1085.00	POSTMARKED: N/A
	TYPE:	CHECK	RECEIVED: 07/16/2018
	CHECK NO:	2148	
	NAME:	FAILLERS, JEFF N 241 RIDGE ST STE 210 RENO NV 89501-2069 US	
3	AMOUNT:	43400.00	POSTMARKED: N/A
	TYPE:	CHECK	RECEIVED: 07/16/2018
	CHECK NO:	2150	

	NAME: FAILLERS, JEFF N 241 RIDGE ST STE 210 RENO NV 89501-2069 US
--	--

REMARKS

This receipt was generated by the automated BLM Collections and Billing System and is a paper representation of a portion of the official electronic record contained therein.



HARRIS, THOMPSON & FAILLERS  
AN ASSOCIATION OF ATTORNEYS

RICHARD W. HARRIS  
RICHARD K. THOMPSON (1951-2013)  
JEFF N. FAILLERS

371758 ~~371758~~  
371456 367720  
368721

6121 LAKESIDE DRIVE  
SUITE 260  
RENO, NEVADA 89511  
PHONE (775) 825-4300  
FAX (775) 825-4829

372233  
376862  
410048  
413394

368757  
370174  
370789

August 22, 2017

BY FEDERAL EXPRESS

Mining Records Division  
Arizona State Office  
Bureau of Land Management  
One N. Central Avenue, Suite 800  
Phoenix, Arizona 85004-4427

RECEIVED  
BLM AZ STATE OFFICE  
2017 AUG 23 P 2 13  
PHOENIX, ARIZONA

Re: 2017-2018 Claim Maintenance Fees

Dear Sir or Madam:

I enclose our Check No. 1887 in the amount of \$930.00. This represents payment of the 2017-2018 federal claim maintenance fees for the claim listed on Exhibit A attached hereto situated in Santa Cruz County, Arizona (6 claims at \$155.00 per claim).

This filing is made by Arizona Standard LLC, whose address is 6121 Lakeside Drive, Suite 260, Reno, Nevada 89511.

Please return evidence of filing to this office. Thank you for your attention.

Very truly yours,

Jeanine T. Faillers  
Legal Assistant to Jeff N. Faillers

JNF:jtf  
Arizona standard/4416/2017 mining  
check/enclosures

# 3954645

INTERED  
SEP 01 2017  
RV - Rana

Recorded at the request of  
and when recorded return to:

Jeff N. Faillers, Esq.  
Harris, Thompson & Faillers  
6121 Lakeside Drive, Suite 260  
Reno, NV 89511

The undersigned affirms that this  
document does not contain the personal information  
of any person.

### Notice of Intent to Hold and Affidavit of Payment of Fees

The undersigned gives notice as follows:

1. Russel Corn and Brian Corn (collectively, "Owners") are the owner of the Buket No. 1 through 4 and Buket 7 through 8 mining claims which are located in Santa Cruz County, Arizona. The address of the Owner is 14623 East Circle Q Ranch Place, Vail, Arizona 85641-8914.

2. The full names of the mining claims and the Bureau of Land Management mining claim serial numbers assigned to the mining claims are described in the exhibit attached to and by this reference incorporated in this Notice.

3. The Owner intends to hold the claims for the assessment years ending on September 1, 2016, and September 1, 2017.

4. The Owner has paid the federal annual mining claim maintenance fees for the assessment year ending on September 1, 2017, and has paid the federal annual mining claim maintenance fees for the assessment year ending on September 1, 2018.


6. This Notice includes 6 unpatented mining claims.

7. Arizona Standard LLC is the optionee of the mining claims and makes the Affidavit on behalf of the Owners. The address of the lessee is 241 Ridge Street, Suite 210, Reno, Nevada 89501.

Dated this 22nd day of August, 2017.

RECEIVED  
BLM ARIZONA STATE OFFICE  
2017 AUG 23 P 2:14  
PHOENIX, ARIZONA

Arizona Standard LLC

By:   
JEFF N. FAILLERS, Agent

STATE OF NEVADA     )  
  ) ss  
COUNTY OF WASHOE    )

On the 22<sup>nd</sup> day of August, 2017, personally appeared before me, a Notary Public within and for said County and State, JEFF N. FAILLERS, who acknowledged that he executed the forgoing NOTICE OF INTENT TO HOLD AND AFFIDAVIT OF PAYMENT OF FEES, and to me known or proved to be the person described in and who executed the same.



  
NOTARY PUBLIC

RECEIVED  
BLM AZ STATE OFFICE  
2017 AUG 23 P 2:14  
PHOENIX, ARIZONA

**Exhibit A**  
**Property Exhibit**

The following six (6) unpatented lode mining claims owned by Russel Corn and Brian Corn situated in Sections 5 and 6, T. 23 S., R. 16 E., G&SRM, in Santa Cruz County, Arizona:

<i>Count</i>	<b>Claim Name</b>	<b>Location Date</b>	<b>County Document No.</b>	<b>BLM AMC No.</b>
1	BUKET NO. 1	4/2/2006	2006-05750	AMC371758
2	BUKET NO. 2	4/2/2006	2006-05751	AMC371759
3	BUKET NO. 3	10/6/2005	2005-13724	AMC367729
4	BUKET NO. 4	10/6/2005	2005-13723	AMC367730
5	BUKET NO. 7	4/2/2006	2006-05752	AMC371760
6	BUKET NO. 8	4/2/2006	2006-05753	AMC371761

***Total of 6 unpatented lode mining claims.***

[End of Exhibit A]

PHOENIX, ARIZONA

2017 AUG 23 P 2 14

RECEIVED  
BLM AZ STATE OFFICE

# HARRIS, THOMPSON & FAILLERS

AN ASSOCIATION OF ATTORNEYS

RICHARD W. HARRIS  
RICHARD K. THOMPSON (1951-2013)  
JEFF N. FAILLERS

6121 LAKESIDE DRIVE  
SUITE 260  
RENO, NEVADA 89511  
PHONE (775) 825-4300  
FAX (775) 825-4829

August 22, 2017

BY FEDERAL EXPRESS

Mining Records Division  
Arizona State Office  
Bureau of Land Management  
One N. Central Avenue, Suite 800  
Phoenix, Arizona 85004-4427

Re: 2017-2018 Claim Maintenance Fees

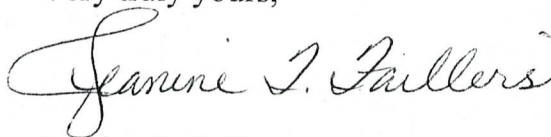
Dear Sir or Madam:

I enclose our Check No. 1885 in the amount of \$43,400.00. This represents payment of the 2017-2018 federal claim maintenance fees for the claim listed on Exhibit A attached hereto situated in Santa Cruz County, Arizona (**280 claims at \$155.00 per claim**).

This filing is made by Arizona Standard LLC, whose address is 6121 Lakeside Drive, Suite 260, Reno, Nevada 89511.

Please return evidence of filing to this office. Thank you for your attention.

Very truly yours,



Jeanine T. Faillers  
Legal Assistant to Jeff N. Faillers

RECEIVED  
BLM AZ STATE OFFICE  
2017 AUG 23 P 2:14  
PHOENIX, ARIZONA

Recorded at the request of  
and when recorded return to:

Jeff N. Faillers, Esq.  
Harris, Thompson & Faillers  
6121 Lakeside Drive, Suite 260  
Reno, NV 89511

The undersigned affirms that this  
document does not contain the personal information  
of any person.

### **Notice of Intent to Hold and Affidavit of Payment of Fees**

The undersigned gives notice as follows:

1. Arizona Standard LLC ("Owner"), as successor-in-interest to Regal Resources USA Inc., is the owner of the HUM, SB, and VEN mining claims which are located in Santa Cruz County, Arizona. The address of the Owner is 241 Ridge Street, Suite 210, Reno, Nevada 89501.
2. The full names of the mining claims and the Bureau of Land Management mining claim serial numbers assigned to the mining claims are described in the exhibit attached to and by this reference incorporated in this Notice.
3. The Owner intends to hold the claims for the assessment years ending on September 1, 2016, and September 1, 2017.
4. The Owner has paid the federal annual mining claim maintenance fees for the assessment year ending on September 1, 2017, and has paid the federal annual mining claim maintenance fees for the assessment year ending on September 1, 2018.
6. This Notice includes 280 unpatented mining claims.

Dated this 22nd day of August, 2017.

RECEIVED  
BLM AZ STATE OFFICE  
2017 AUG 23 P 2:14  
PHOENIX, ARIZONA



**Exhibit A**  
**Property Exhibit**

The following two hundred and eighty (280) unpatented lode mining claims owned by Arizona Standard LLC, a Nevada limited liability company, situated in Sections 1, 2, 11, 12, 13, 14, T. 23 S., R. 15 E., Sections 4, 5, 6, 7, 8, 9, 17, and 18, T. 23 S., R. 16 E., and Sections 23 through 26, T. 24 S., R. 16 E., G&SRM, in Santa Cruz County, Arizona:

<b>Count</b>	<b>Claim Name</b>	<b>Location Date</b>	<b>County Document No.</b>	<b>BLM AMC No.</b>
1	HUM1	9/24/2005	2005-17879	AMC368735
2	HUM4	9/24/2005	2005-17882	AMC368738
3	HUM5	9/24/2005	2005-17883	AMC368739
4	HUM6	9/24/2005	2005-17884	AMC368740
5	HUM7	9/24/2005	2005-17885	AMC368741
6	HUM8	9/24/2005	2005-17886	AMC368742
7	HUM9	9/24/2005	2005-17887	AMC368743
8	HUM10	9/24/2005	2005-17888	AMC368744
9	SB 74	9/23/2005	2005-17746	AMC368784
10	SB 75	9/23/2005	2005-17747	AMC368785
11	SB 76	9/23/2005	2005-17748	AMC368786
12	SB 77	9/23/2005	2005-17749	AMC368787
13	SB 92	9/23/2005	2005-17750	AMC368788
14	SB 93	9/23/2005	2005-17751	AMC368789
15	SB 94	9/23/2005	2005-17752	AMC368790
16	SB 95	9/23/2005	2005-17753	AMC368791
17	SB 96	9/23/2005	2005-17754	AMC368792
18	SB 97	9/23/2005	2005-17755	AMC368793
19	SB 98	9/23/2005	2005-17756	AMC368794
20	SB 99	9/23/2005	2005-17757	AMC368795
21	SB 100	9/23/2005	2005-17758	AMC368796
22	SB 101	9/23/2005	2005-17759	AMC368797
23	VEN 43	11/27/2005	2006-02664	AMC370174
24	VEN 44	11/27/2005	2006-02665	AMC370175
25	VEN 45	11/28/2005	2006-02666	AMC370176
26	VEN 48	11/28/2005	2006-02667	AMC370177
27	VEN 50	11/28/2005	2006-02668	AMC370178
28	VEN 83	11/27/2005	2006-02669	AMC370179
29	VEN 84	11/25/2005	2006-02670	AMC370180

RECEIVED  
BLM AZ STATE OFFICE

2011 AUG 23 P 2:15  
PHOENIX, ARIZONA



<i>Count</i>	<i>Claim Name</i>	<i>Location Date</i>	<i>County Document No.</i>	<i>BLM AMC No.</i>
30	VEN 85	11/27/2005	2006-02671	AMC370181
31	VEN 86	11/25/2005	2006-02672	AMC370182
32	VEN 87	11/28/2005	2006-02673	AMC370183
33	VEN 88	11/25/2005	2006-02674	AMC370184
34	VEN 89	11/28/2005	2006-02675	AMC370185
35	VEN 90	11/26/2005	2006-02676	AMC370186
36	VEN 91	11/28/2005	2006-02677	AMC370187
37	VEN 92	11/26/2005	2006-02678	AMC370188
38	VEN 96	11/26/2005	2006-02679	AMC370189
39	VEN 100	1/22/2006	2006-02680	AMC370190
40	VEN 124	11/25/2005	2006-02681	AMC370191
41	VEN 125	11/25/2005	2006-02682	AMC370192
42	VEN 126	11/25/2005	2006-02683	AMC370193
43	VEN 127	11/26/2005	2006-02684	AMC370194
44	VEN 128	11/26/2005	2006-02685	AMC370195
45	VEN 131	11/26/2005	2006-02686	AMC370196
46	VEN 135	1/22/2006	2006-02687	AMC370197
47	VEN 1	1/4/2006	2006-04137	AMC370789
48	VEN 3	1/4/2006	2006-04138	AMC370790
49	VEN 5	1/4/2006	2006-04139	AMC370791
50	VEN 6	1/5/2006	2006-04140	AMC370792
51	VEN 7	1/5/2006	2006-04141	AMC370793
52	VEN 8	1/5/2006	2006-04142	AMC370794
53	VEN 9	1/5/2006	2006-04143	AMC370795
54	VEN 10	1/5/2006	2006-04144	AMC370796
55	VEN 12	1/19/2006	2006-04145	AMC370797
56	VEN 13	1/19/2006	2006-04146	AMC370798
57	VEN 14	1/19/2006	2006-04147	AMC370799
58	VEN 15	1/19/2006	2006-04148	AMC370800
59	VEN 16	1/6/2006	2006-04149	AMC370801
60	VEN 17	1/21/2006	2006-04150	AMC370802
61	VEN 18	1/6/2006	2006-04151	AMC370803
62	VEN 20	1/6/2006	2006-04152	AMC370804
63	VEN 22	1/6/2006	2006-04153	AMC370805
64	VEN 51	1/19/2006	2006-04154	AMC370806
65	VEN 52	1/21/2006	2006-04155	AMC370807
66	VEN 53	1/19/2006	2006-04156	AMC370808
67	VEN 54	1/21/2006	2006-04157	AMC370809

7

7

RECEIVED  
BLM AZ STATE OFFICE

2011 AUG 23 P 2:15  
PHOENIX ARIZONA

<b>Count</b>	<b>Claim Name</b>	<b>Location Date</b>	<b>County Document No.</b>	<b>BLM AMC No.</b>
68	VEN 55	1/7/2006	2006-04158	AMC370810
69	VEN 56	1/21/2006	2006-04159	AMC370811
70	VEN 57	1/7/2006	2006-04160	AMC370812
71	VEN 58	1/21/2006	2006-04161	AMC370813
72	VEN 59	1/6/2006	2006-04162	AMC370814
73	VEN 60	1/21/2006	2006-04163	AMC370815
74	VEN 61	1/6/2006	2006-04164	AMC370816
75	VEN 62	1/21/2006	2006-04165	AMC370817
76	VEN 63	1/20/2006	2006-04166	AMC370818
77	VEN 64	1/20/2006	2006-04167	AMC370819
78	VEN 65	1/21/2006	2006-04168	AMC370820
79	VEN 66	1/21/2006	2006-04169	AMC370821
80	VEN 67	1/21/2006	2006-04170	AMC370822
81	VEN 68	1/21/2006	2006-04171	AMC370823
82	VEN 69	1/21/2006	2006-04172	AMC370824
83	VEN 70	1/21/2006	2006-04173	AMC370825
84	VEN 71	1/21/2006	2006-04174	AMC370826
85	VEN 72	1/21/2006	2006-04175	AMC370827
86	VEN 73	1/21/2006	2006-04176	AMC370828
87	VEN 74	1/21/2006	2006-04177	AMC370829
88	VEN 75	1/22/2006	2006-04178	AMC370830
89	VEN 76	1/22/2006	2006-04179	AMC370831
90	VEN 77	1/22/2006	2006-04180	AMC370832
91	VEN 78	1/22/2006	2006-04181	AMC370833
92	VEN 79	1/22/2006	2006-04182	AMC370834
93	VEN 80	1/22/2006	2006-04183	AMC370835
94	VEN 81	1/22/2006	2006-04184	AMC370836
95	VEN 82	1/22/2006	2006-04185	AMC370837
96	VEN 93	1/21/2006	2006-04186	AMC370838
97	VEN 97	1/21/2006	2006-04188	AMC370840
98	VEN 99	1/21/2006	2006-04189	AMC370841
99	VEN 101	1/21/2006	2006-04190	AMC370842
100	VEN 102	1/22/2006	2006-04191	AMC370843
101	VEN 103	1/21/2006	2006-04192	AMC370844
102	VEN 104	1/22/2006	2006-04193	AMC370845
103	VEN 105	1/21/2006	2006-04194	AMC370846
104	VEN 106	1/22/2006	2006-04195	AMC370847
105	VEN 107	1/23/2006	2006-04198	AMC370848

7

7

RECEIVED  
BLM STATE OFFICE

2011 AUG 23 P 2:15  
PHOENIX ARIZONA

<b>Count</b>	<b>Claim Name</b>	<b>Location Date</b>	<b>County Document No.</b>	<b>BLM AMC No.</b>
106	VEN 107A	1/23/2006	2006-04196	AMC370849
107	VEN 108	1/23/2006	2006-04197	AMC370850
108	VEN 109	1/23/2006	2006-04199	AMC370851
109	VEN 111	1/23/2006	2006-04200	AMC370852
110	VEN 113	1/23/2006	2006-04201	AMC370853
111	VEN 130	2/3/2006	2006-04202	AMC370854
112	VEN 132	2/3/2006	2006-04203	AMC370855
113	VEN 134	2/3/2006	2006-04204	AMC370856
114	VEN 137	1/22/2006	2006-04205	AMC370857
115	VEN 180	1/4/2006	2006-04209	AMC370861
116	VEN 181	1/4/2006	2006-04210	AMC370862
117	VEN 182	1/4/2006	2006-04211	AMC370863
118	HUM 11	1/4/2006	2006-04221	AMC370864
119	HUM 14	12/18/2005	2006-04222	AMC370865
120	HUM 20	12/18/2005	2006-04222	AMC370866
121	HUM 21	1/4/2006	2006-04224	AMC370867
122	HUM 26	12/18/2005	2006-04225	AMC370868
123	HUM 27	1/4/2006	2006-04226	AMC370869
124	SB 80	12/17/2005	2006-04212	AMC370870
125	SB 81	12/17/2005	2006-04213	AMC370871
126	SB 82	12/17/2005	2006-04214	AMC370872
127	SB 84	12/17/2005	2006-04215	AMC370873
128	SB 86	12/17/2005	2006-04216	AMC370874
129	SB 88	12/17/2005	2006-04217	AMC370875
130	SB 89	12/17/2005	2006-04218	AMC370876
131	SB 90	12/17/2005	2006-04219	AMC370877
132	SB 91	12/17/2005	2006-04220	AMC370878
133	VEN 96A	1/22/2006	2006-06565	AMC371456
134	VEN 94	1/23/2006	2006-06564	AMC371457
135	VEN 98	1/22/2006	2006-06566	AMC371458
136	VEN 131A	1/22/2006	2006-06567	AMC371459
137	VEN 133	1/22/2006	2006-06568	AMC371460
138	VEN 11	3/3/2006	2006-08892	AMC372233
139	VEN 23	3/4/2006	2006-08893	AMC372234
140	VEN 24	3/2/2006	2006-08894	AMC372235
141	VEN 26	3/2/2006	2006-08896	AMC372237
142	VEN 177	3/4/2006	2006-08905	AMC372246
143	VEN 178	3/4/2006	2006-08906	AMC372247

7

7

7

7

7

7

7

RECEIVED  
 BLM AZ STATE OFFICE  
 FEB 2 15 2006  
 PHOENIX ARIZONA







<b>Count</b>	<b>Claim Name</b>	<b>Location Date</b>	<b>County Document No.</b>	<b>BLM AMC No.</b>
258	VEN 516	11/29/2011	2012-00277	AMC413415
259	VEN 518	11/29/2011	2012-00278	AMC413416
260	VEN 537	10/19/2011	2012-00314	AMC413417
261	VEN 539	10/19/2011	2012-00315	AMC413418
262	VEN 541	10/19/2011	2012-00316	AMC413419
263	VEN 543	10/20/2011	2012-00317	AMC413420
264	VEN 545	10/20/2011	2012-00318	AMC413421
265	VEN 548	10/19/2011	2012-00319	AMC413422
266	VEN 549	10/20/2011	2012-00320	AMC413423
267	VEN 556	11/19/2011	2012-00291	AMC413424
268	VEN 557	11/19/2011	2012-00292	AMC413425
269	VEN 558A	11/19/2011	2012-00293	AMC413426
270	VEN 559	11/19/2011	2012-00294	AMC413427
271	VEN 560	11/23/2011	2012-00295	AMC413428
272	VEN 561	11/23/2011	2012-00296	AMC413429
273	VEN 562	11/23/2011	2012-00297	AMC413430
274	VEN 563	11/23/2011	2012-00298	AMC413431
275	VEN 564	11/23/2011	2012-00299	AMC413432
276	VEN 565	11/23/2011	2012-00300	AMC413433
277	VEN 566	11/25/2011	2012-00301	AMC413434
278	VEN 567	11/25/2011	2012-00302	AMC413435
279	VEN 568	11/25/2011	2012-00303	AMC413436
280	VEN 569	11/25/2011	2012-00304	AMC413437

**Total of 280 unpatented lode mining claims.**

**[End of Exhibit A]**

**RECEIVED**  
**BLM AZ STATE OFFICE**  
**2011 AUG 23 P 2 15**  
**PHOENIX, ARIZONA**

# FedEx®

Express

<https://www.fedex.com/shipp>

ORIGIN ID: RNOA (775) 825-4300  
JEFF N. FALLERS  
6121 LAKESIDE DRIVE SUITE 260  
RENO, NV 89511  
UNITED STATES US

SHIP DATE: 22AUG17  
ACTWGT: 0.50 LB  
CAD: 102110157/NET3920

BILL SENDER

TO MINING RECORDS DIVISION  
ARIZONA BUREAU OF LAND MANAGEMENT  
1 N CENTRAL AVE  
STE 800  
PHOENIX AZ 85004

(775) 825-4300 REF: 4416

9501157E104



TRK# 7700 8750 7451  
0201

WED - 23 AUG 10:30A  
PRIORITY OVERNIGHT

WP ZSYA

85004  
AZ-US PHX



RT 278  
ST 1.2  
1 10:30 D  
7451 08-23

After printing

*Attention Tina Coladonato*

◀ Insert shipping document here.



**FedEx** Express

**earthsmart**  
FedEx carbon-neutral  
envelope shipping

Align top of FedEx Express® shipping label here.

Envelope

RECEIVED  
DLN AZ STATE OFFICE  
2011 AUG 23 P 2:13  
PHOENIX, ARIZONA

**United States Department of the Interior**  
**Bureau of Land Management**  
 DIV OF LANDS, MINRLS & ENERGY  
 ONE N CENTRAL AVE  
 PHOENIX, AZ 85004 -4427  
 Phone: 602-417-9200

Receipt

No: 3954645

<b>Transaction #:</b> 4064401	
<b>Date of Transaction:</b> 08/24/2017	
CUSTOMER:	
JEFF N FAILLERS PC 6121 LAKESIDE DR STE 260 RENO,NV 89511-8534 US	

LINE #	QTY	DESCRIPTION	REMARKS	UNIT PRICE	TOTAL
1	1.00	LOCATABLE MINERALS / MINING CLAIMS- NOT NEW-UNADJUD, ONE AUTH NO. ONLY / MINING CLAIM MONEY RECEIVED <b>CASES: AMC371758/\$44330.00</b>	MAINT 2018/286	- n/a -	44330.00
<b>TOTAL:</b>					<b>\$44,330.00</b>

PAYMENT INFORMATION					
1	AMOUNT:	43400.00	POSTMARKED:	08/22/2017	
	TYPE:	CHECK	RECEIVED:	08/23/2017	
	CHECK NO:	1885			
	NAME:	FAILLERS PC, JEFF N 6121 LAKESIDE DR STE 260 RENO NV 89511-8534 US			
2	AMOUNT:	930.00	POSTMARKED:	08/22/2017	
	TYPE:	CHECK	RECEIVED:	08/23/2017	
	CHECK NO:	1887			
	NAME:	FAILLERS PC, JEFF N 6121 LAKESIDE DR STE 260 RENO NV 89511-8534 US			

REMARKS

This receipt was generated by the automated BLM Collections and Billing System and is a paper representation of a portion of the official electronic record contained therein.

**DEPARTMENT OF THE INTERIOR  
BUREAU OF LAND MANAGEMENT  
MINING CLAIMS**

**MC Maintenance Fees Paid Through the BLM Pay Portal**

**CBS Receipt: 3647303**Printed For Lead File # **AMC370789**

Agency Tracking ID: 1472576035

Number of BLM Serial Nr: 70

Assessment Year: 2017

Paid On: 08/30/2016

Total Amount Paid: \$10,850.00

Claim Name	BLM Serial No	Lead File No	Amount Paid
VEN 80	AMC370835	AMC370789	\$155.00
VEN 81	AMC370836	AMC370789	\$155.00
VEN 82	AMC370837	AMC370789	\$155.00
VEN 93	AMC370838	AMC370789	\$155.00
VEN 97	AMC370840	AMC370789	\$155.00
VEN 99	AMC370841	AMC370789	\$155.00
VEN 101	AMC370842	AMC370789	\$155.00
VEN 102	AMC370843	AMC370789	\$155.00
VEN 103	AMC370844	AMC370789	\$155.00
VEN 104	AMC370845	AMC370789	\$155.00
VEN 105	AMC370846	AMC370789	\$155.00
VEN 106	AMC370847	AMC370789	\$155.00
VEN 107	AMC370848	AMC370789	\$155.00
VEN 107A	AMC370849	AMC370789	\$155.00
VEN 108	AMC370850	AMC370789	\$155.00
VEN 109	AMC370851	AMC370789	\$155.00
VEN 111	AMC370852	AMC370789	\$155.00
VEN 113	AMC370853	AMC370789	\$155.00
VEN 130	AMC370854	AMC370789	\$155.00
VEN 132	AMC370855	AMC370789	\$155.00
VEN 134	AMC370856	AMC370789	\$155.00
VEN 137	AMC370857	AMC370789	\$155.00
VEN 180	AMC370861	AMC370789	\$155.00
VEN 181	AMC370862	AMC370789	\$155.00
VEN 182	AMC370863	AMC370789	\$155.00
HUM 11	AMC370864	AMC370789	\$155.00
HUM 14	AMC370865	AMC370789	\$155.00
HUM 20	AMC370866	AMC370789	\$155.00
HUM 21	AMC370867	AMC370789	\$155.00
HUM 26	AMC370868	AMC370789	\$155.00
HUM 27	AMC370869	AMC370789	\$155.00
SB 80	AMC370870	AMC370789	\$155.00
SB 81	AMC370871	AMC370789	\$155.00
SB 82	AMC370872	AMC370789	\$155.00
SB 84	AMC370873	AMC370789	\$155.00
SB 86	AMC370874	AMC370789	\$155.00

**NO WARRANTY IS MADE BY BLM FOR USE OF THE DATA FOR PURPOSES NOT INTENDED BY BLM**

**DEPARTMENT OF THE INTERIOR  
BUREAU OF LAND MANAGEMENT  
MINING CLAIMS**

**MC Maintenance Fees Paid Through the BLM Pay Portal**

**CBS Receipt: 3647303**

Printed For Lead File # AMC370789

Agency Tracking ID: 1472576035

Assessment Year: 2017

Number of BLM Serial Nr: 70

Paid On: 08/30/2016

Total Amount Paid: \$10,850.00

Claim Name	BLM Serial No	Lead File No	Amount Paid
SB 88	AMC370875	AMC370789	\$155.00
SB 89	AMC370876	AMC370789	\$155.00
SB 90	AMC370877	AMC370789	\$155.00
SB 91	AMC370878	AMC370789	\$155.00
VEN 96A	AMC371456	AMC371456	\$155.00
VEN 94	AMC371457	AMC371456	\$155.00
VEN 98	AMC371458	AMC371456	\$155.00
VEN 131A	AMC371459	AMC371456	\$155.00
VEN 133	AMC371460	AMC371456	\$155.00
VEN 11	AMC372233	AMC372233	\$155.00
VEN 23	AMC372234	AMC372233	\$155.00
VEN 24	AMC372235	AMC372233	\$155.00
VEN 26	AMC372237	AMC372233	\$155.00
VEN 177	AMC372246	AMC372233	\$155.00
VEN 178	AMC372247	AMC372233	\$155.00
VEN 179	AMC372248	AMC372233	\$155.00
VEN 183	AMC372249	AMC372233	\$155.00
VEN 184	AMC372250	AMC372233	\$155.00
VEN 185	AMC372251	AMC372233	\$155.00
VEN 236	AMC372257	AMC372233	\$155.00
VEN 238	AMC372258	AMC372233	\$155.00
VEN 240	AMC372259	AMC372233	\$155.00
VEN 242	AMC372260	AMC372233	\$155.00
VEN 244	AMC372261	AMC372233	\$155.00
VEN 254	AMC372262	AMC372233	\$155.00
VEN 500	AMC372263	AMC372233	\$155.00
VEN 502	AMC372265	AMC372233	\$155.00
VEN 503	AMC372266	AMC372233	\$155.00
VEN 504	AMC372267	AMC372233	\$155.00
VEN 505	AMC372268	AMC372233	\$155.00
VEN 506	AMC372269	AMC372233	\$155.00
VEN 507	AMC372270	AMC372233	\$155.00
VEN 508	AMC372271	AMC372233	\$155.00
VEN 509	AMC372272	AMC372233	\$155.00

**United States Department of the Interior  
Bureau of Land Management  
BUSINESS & SUPPORT SVCS DIV  
ONE N CENTRAL AVE SUITE 800  
PHOENIX, AZ 85004 -4427  
Phone: (602) 417-9200**

Receipt

No: 3647303

<b>Transaction #:</b> 3751290	
<b>Date of Transaction:</b> 08/30/2016	
CUSTOMER:	
HERB DUERR 1680 GREENFIELD DRIVE RENO,NV 89509 US	

LINE #	QTY	DESCRIPTION	REMARKS	UNIT PRICE	TOTAL
1	1.00	LOCATABLE MINERALS / MINING CLAIMS- NOT NEW-UNADJUD,ONE AUTH NO. ONLY / MINING CLAIM MONEY RECEIVED CASES: AMC370854/\$10850.00		- n/a -	10850.00
<b>TOTAL:</b>					<b>\$10,850.00</b>

PAYMENT INFORMATION			
NOTE: Items will appear on credit card statement as "BLM O Mining Claim".			
1	AMOUNT:	10850.00	POSTMARKED: N/A
	TYPE:	CREDIT CARD	RECEIVED: 08/30/2016
	NAME:	HERB DUERR 1680 GREENFIELD DRIVE RENO NV 89509 US	
	CARD NO:	XXXXXXXXXXXX1007	AUTH CODE: 148274
	NAME ON CARD:	HERB DUERR	
	EXPIRES:	06/2020	
	SIGNATURE:		

REMARKS

This receipt was generated by the automated BLM Collections and Billing System and is a paper representation of a portion of the official electronic record contained therein.

**DEPARTMENT OF THE INTERIOR  
BUREAU OF LAND MANAGEMENT  
MINING CLAIMS**

**MC Maintenance Fees Paid Through the BLM Pay Portal**

**CBS Receipt: 3647302**Printed For Lead File # **AMC370789**

Agency Tracking ID: 1472574989

Assessment Year: 2017

Number of BLM Serial Nr: 130

Paid On: 08/30/2016

Total Amount Paid: \$20,150.00

Claim Name	BLM Serial No	Lead File No	Amount Paid
HUM1	AMC368735	AMC368729	\$155.00
HUM4	AMC368738	AMC368729	\$155.00
HUM5	AMC368739	AMC368729	\$155.00
HUM6	AMC368740	AMC368729	\$155.00
HUM7	AMC368741	AMC368729	\$155.00
HUM8	AMC368742	AMC368729	\$155.00
HUM9	AMC368743	AMC368729	\$155.00
HUM10	AMC368744	AMC368729	\$155.00
NY 1	AMC368745	AMC368729	\$155.00
NY 2	AMC368746	AMC368729	\$155.00
NY 3	AMC368747	AMC368729	\$155.00
NY 4	AMC368748	AMC368729	\$155.00
NY 11	AMC368749	AMC368729	\$155.00
NY 12	AMC368750	AMC368729	\$155.00
NY 13	AMC368751	AMC368729	\$155.00
NY 14	AMC368752	AMC368729	\$155.00
NY 15	AMC368753	AMC368729	\$155.00
NY 16	AMC368754	AMC368729	\$155.00
NY 17	AMC368755	AMC368729	\$155.00
NY 18	AMC368756	AMC368729	\$155.00
BEN 1	AMC368757	AMC368757	\$155.00
BEN 2	AMC368758	AMC368757	\$155.00
BEN 3	AMC368759	AMC368757	\$155.00
BEN 4	AMC368760	AMC368757	\$155.00
BEN 5	AMC368761	AMC368757	\$155.00
BEN 6	AMC368762	AMC368757	\$155.00
BEN 7	AMC368763	AMC368757	\$155.00
BEN 8	AMC368764	AMC368757	\$155.00
BEN 9	AMC368765	AMC368757	\$155.00
BEN 13	AMC368766	AMC368757	\$155.00
BEN 14	AMC368767	AMC368757	\$155.00
BEN 15	AMC368768	AMC368757	\$155.00
BEN 16	AMC368769	AMC368757	\$155.00
BEN 17	AMC368770	AMC368757	\$155.00
BEN 18	AMC368771	AMC368757	\$155.00
BEN 19	AMC368772	AMC368757	\$155.00

**DEPARTMENT OF THE INTERIOR  
BUREAU OF LAND MANAGEMENT  
MINING CLAIMS**

**MC Maintenance Fees Paid Through the BLM Pay Portal**

**CBS Receipt: 3647302**

Printed For Lead File # AMC370789

Agency Tracking ID: 1472574989

Assessment Year: 2017

Number of BLM Serial Nr: 130

Paid On: 08/30/2016

Total Amount Paid: \$20,150.00

Claim Name	BLM Serial No	Lead File No	Amount Paid
BEN 20	AMC368773	AMC368757	\$155.00
BEN 21	AMC368774	AMC368757	\$155.00
BEN 22	AMC368775	AMC368757	\$155.00
BEN 23	AMC368776	AMC368757	\$155.00
BEN 24	AMC368777	AMC368757	\$155.00
BEN 29	AMC368778	AMC368757	\$155.00
BEN 30	AMC368779	AMC368757	\$155.00
BEN 31	AMC368780	AMC368757	\$155.00
BEN 32	AMC368781	AMC368757	\$155.00
BEN 33	AMC368782	AMC368757	\$155.00
SB 74	AMC368784	AMC368757	\$155.00
SB 75	AMC368785	AMC368757	\$155.00
SB 76	AMC368786	AMC368757	\$155.00
SB 77	AMC368787	AMC368757	\$155.00
SB 92	AMC368788	AMC368757	\$155.00
SB 93	AMC368789	AMC368757	\$155.00
SB 94	AMC368790	AMC368757	\$155.00
SB 95	AMC368791	AMC368757	\$155.00
SB 96	AMC368792	AMC368757	\$155.00
SB 97	AMC368793	AMC368757	\$155.00
SB 98	AMC368794	AMC368757	\$155.00
SB 99	AMC368795	AMC368757	\$155.00
SB 100	AMC368796	AMC368757	\$155.00
SB 101	AMC368797	AMC368757	\$155.00
VEN 43	AMC370174	AMC370174	\$155.00
VEN 44	AMC370175	AMC370174	\$155.00
VEN 45	AMC370176	AMC370174	\$155.00
VEN 48	AMC370177	AMC370174	\$155.00
VEN 50	AMC370178	AMC370174	\$155.00
VEN 83	AMC370179	AMC370174	\$155.00
VEN 84	AMC370180	AMC370174	\$155.00
VEN 85	AMC370181	AMC370174	\$155.00
VEN 86	AMC370182	AMC370174	\$155.00
VEN 87	AMC370183	AMC370174	\$155.00
VEN 88	AMC370184	AMC370174	\$155.00
VEN 89	AMC370185	AMC370174	\$155.00

**DEPARTMENT OF THE INTERIOR  
BUREAU OF LAND MANAGEMENT  
MINING CLAIMS**

**MC Maintenance Fees Paid Through the BLM Pay Portal**

**CBS Receipt: 3647302**

Printed For Lead File # AMC370789

Agency Tracking ID: 1472574989

Assessment Year: 2017

Number of BLM Serial Nr: 130

Paid On: 08/30/2016

Total Amount Paid: \$20,150.00

Claim Name	BLM Serial No	Lead File No	Amount Paid
VEN 90	AMC370186	AMC370174	\$155.00
VEN 91	AMC370187	AMC370174	\$155.00
VEN 92	AMC370188	AMC370174	\$155.00
VEN 96	AMC370189	AMC370174	\$155.00
VEN 100	AMC370190	AMC370174	\$155.00
VEN 124	AMC370191	AMC370174	\$155.00
VEN 125	AMC370192	AMC370174	\$155.00
VEN 126	AMC370193	AMC370174	\$155.00
VEN 127	AMC370194	AMC370174	\$155.00
VEN 128	AMC370195	AMC370174	\$155.00
VEN 131	AMC370196	AMC370174	\$155.00
VEN 135	AMC370197	AMC370174	\$155.00
VEN 1	AMC370789	AMC370789	\$155.00
VEN 3	AMC370790	AMC370789	\$155.00
VEN 5	AMC370791	AMC370789	\$155.00
VEN 6	AMC370792	AMC370789	\$155.00
VEN 7	AMC370793	AMC370789	\$155.00
VEN 8	AMC370794	AMC370789	\$155.00
VEN 9	AMC370795	AMC370789	\$155.00
VEN 10	AMC370796	AMC370789	\$155.00
VEN 12	AMC370797	AMC370789	\$155.00
VEN 13	AMC370798	AMC370789	\$155.00
VEN 14	AMC370799	AMC370789	\$155.00
VEN 15	AMC370800	AMC370789	\$155.00
VEN 16	AMC370801	AMC370789	\$155.00
VEN 17	AMC370802	AMC370789	\$155.00
VEN 18	AMC370803	AMC370789	\$155.00
VEN 20	AMC370804	AMC370789	\$155.00
VEN 22	AMC370805	AMC370789	\$155.00
VEN 51	AMC370806	AMC370789	\$155.00
VEN 52	AMC370807	AMC370789	\$155.00
VEN 53	AMC370808	AMC370789	\$155.00
VEN 54	AMC370809	AMC370789	\$155.00
VEN 55	AMC370810	AMC370789	\$155.00
VEN 56	AMC370811	AMC370789	\$155.00
VEN 57	AMC370812	AMC370789	\$155.00

**NO WARRANTY IS MADE BY BLM FOR USE OF THE DATA FOR PURPOSES NOT INTENDED BY BLM**



**DEPARTMENT OF THE INTERIOR  
BUREAU OF LAND MANAGEMENT  
MINING CLAIMS**

**MC Maintenance Fees Paid Through the BLM Pay Portal**

**CBS Receipt: 3647302**

Printed For Lead File # AMC370789

Agency Tracking ID: 1472574989

Assessment Year: 2017

Number of BLM Serial Nr: 130

Paid On: 08/30/2016

Total Amount Paid: \$20,150.00

Claim Name	BLM Serial No	Lead File No	Amount Paid
VEN 58	AMC370813	AMC370789	\$155.00
VEN 59	AMC370814	AMC370789	\$155.00
VEN 60	AMC370815	AMC370789	\$155.00
VEN 61	AMC370816	AMC370789	\$155.00
VEN 62	AMC370817	AMC370789	\$155.00
VEN 63	AMC370818	AMC370789	\$155.00
VEN 64	AMC370819	AMC370789	\$155.00
VEN 65	AMC370820	AMC370789	\$155.00
VEN 66	AMC370821	AMC370789	\$155.00
VEN 67	AMC370822	AMC370789	\$155.00
VEN 68	AMC370823	AMC370789	\$155.00
VEN 69	AMC370824	AMC370789	\$155.00
VEN 70	AMC370825	AMC370789	\$155.00
VEN 71	AMC370826	AMC370789	\$155.00
VEN 72	AMC370827	AMC370789	\$155.00
VEN 73	AMC370828	AMC370789	\$155.00
VEN 74	AMC370829	AMC370789	\$155.00
VEN 75	AMC370830	AMC370789	\$155.00
VEN 76	AMC370831	AMC370789	\$155.00
VEN 77	AMC370832	AMC370789	\$155.00
VEN 78	AMC370833	AMC370789	\$155.00
VEN 79	AMC370834	AMC370789	\$155.00

**United States Department of the Interior**  
**Bureau of Land Management**  
 BUSINESS & SUPPORT SVCS DIV  
 ONE N CENTRAL AVE SUITE 800  
 PHOENIX, AZ 85004 -4427  
 Phone: (602) 417-9200

Receipt

No: 3647302

<b>Transaction #:</b> 3751289	
<b>Date of Transaction:</b> 08/30/2016	
<b>CUSTOMER:</b>	
HERB DUERR 1680 GREENFIELD DRIVE RENO,NV 89509 US	

LINE #	QTY	DESCRIPTION	REMARKS	UNIT PRICE	TOTAL
1	1.00	LOCATABLE MINERALS / MINING CLAIMS- NOT NEW-UNADJUD, ONE AUTH NO. ONLY / MINING CLAIM MONEY RECEIVED <b>CASES: AMC370801/\$20150.00</b>		- n/a -	20150.00
<b>TOTAL:</b>					<b>\$20,150.00</b>

PAYMENT INFORMATION			
NOTE: Items will appear on credit card statement as "BLM O Mining Claim".			
1	AMOUNT:	20150.00	POSTMARKED: N/A
	TYPE:	CREDIT CARD	RECEIVED: 08/30/2016
	NAME:	HERB DUERR 1680 GREENFIELD DRIVE RENO NV 89509 US	
	CARD NO:	XXXXXXXXXXXX1005	AUTH CODE: 163928
	NAME ON CARD:	HERB DUERR	
	EXPIRES:	01/2020	
	SIGNATURE:		

REMARKS

This receipt was generated by the automated BLM Collections and Billing System and is a paper representation of a portion of the official electronic record contained therein.

AFTER FILING/RECORDING,  
PLEASE RETURN TO:  
Regal Resources U.S., Inc.  
c/o Herb Duerr  
1680 Greenfield Drive  
Reno, NV 89509

U.S. Department of the Interior  
Division of Mining Claims  
U.S. Bureau of Land Management  
Arizona State Office  
One North Central Avenue  
Phoenix, AZ 85004-2203

**AFFIDAVIT OF PAYMENT OF CLAIM MAINTENANCE AND NOTICE OF INTENTION TO HOLD UNPATENTED MINING CLAIMS**

The undersigned being first duly sworn deposes and says:

Regal Resources U.S., Inc., a Nevada corporation, with offices located at 1680 Greenfield Drive, Reno, NV, 89509, is the owner or authorized agent on behalf of the owner of each of the claims described on Exhibit A attached hereto and incorporated herein ("the Claims").

Regal Resources U.S., Inc., as owner or as the authorized agent on behalf of the owner of the Claims, intends to hold said Claims from September 1, 2015 until September 1, 2016.


Regal Resources U.S., Inc., as owner or as the authorized agent on behalf of the owner of the Claims, has paid, on or before September 1, 2015 to the U.S. Department of the Interior-Bureau of Land Management, the annual maintenance fees for the assessment year beginning September 1, 2015, as prescribed in the 1993 Omnibus Budget Reconciliation Act of 1993, Public Law 103-66, for the Claims.


This Affidavit of Payment of Claim Maintenance Fees and Notice of Intention to Hold Unpatented Mining Claims is made and recorded pursuant to NRS 517.230(3).

DOI-BLM Payment. The maintenance fees due the U.S. Department of the Interior, Bureau of Land Management ("ADOI-BLM") and the filing of this document on or before September 2, 2015 have been calculated by multiplying each of the 335 claims by \$155.00 for a total due the DOI-BLM, enclosed herewith, of \$51,925.00.

Dated and signed this 24 day of August, 2015

For Regal Resources U.S., Inc.

  
Herb Duerr, Agent



RECEIPT # 3379993

~~370174~~  
371758

370174  
370789  
372233  
371456  
376862  
410048  
413394  
368757  
368729

BLM ARIZONA STATE OFFICE  
2015 AUG 27 A 10:03  
PETERSON, FRIZZELL

EXHIBIT A

SANTA CRUZ COUNTY

<u>CLAIM NAME</u>	<u>CLAIMANT'S NAME</u>	<u>AMC NUMBER</u>
VEN 43	Regal Resources U.S., Inc.	370174
VEN 44	Regal Resources U.S., Inc.	370175
VEN 45	Regal Resources U.S., Inc.	370176
VEN 48	Regal Resources U.S., Inc.	370177
VEN 50	Regal Resources U.S., Inc.	370178
VEN 83	Regal Resources U.S., Inc.	370179
VEN 84	Regal Resources U.S., Inc.	370180
VEN 85	Regal Resources U.S., Inc.	370181
VEN 86	Regal Resources U.S., Inc.	370182
VEN 87	Regal Resources U.S., Inc.	370183
VEN 88	Regal Resources U.S., Inc.	370184
VEN 89	Regal Resources U.S., Inc.	370185
VEN 90	Regal Resources U.S., Inc.	370186
VEN 91	Regal Resources U.S., Inc.	370187
VEN 92	Regal Resources U.S., Inc.	370188
VEN 96	Regal Resources U.S., Inc.	370189
VEN 100	Regal Resources U.S., Inc.	370190
VEN 124	Regal Resources U.S., Inc.	370191
VEN 125	Regal Resources U.S., Inc.	370192
VEN 126	Regal Resources U.S., Inc.	370193
VEN 127	Regal Resources U.S., Inc.	370194
VEN 128	Regal Resources U.S., Inc.	370195
VEN 131	Regal Resources U.S., Inc.	370196
VEN 135	Regal Resources U.S., Inc.	370197
VEN 1	Regal Resources U.S., Inc.	370789
VEN 3	Regal Resources U.S., Inc.	370790
VEN 5	Regal Resources U.S., Inc.	370791
VEN 6	Regal Resources U.S., Inc.	370792
VEN 7	Regal Resources U.S., Inc.	370793
VEN 8	Regal Resources U.S., Inc.	370794
VEN 9	Regal Resources U.S., Inc.	370795
VEN 10	Regal Resources U.S., Inc.	370796
VEN 12	Regal Resources U.S., Inc.	370797
VEN 13	Regal Resources U.S., Inc.	370798
VEN 14	Regal Resources U.S., Inc.	370799
VEN 15	Regal Resources U.S., Inc.	370800
VEN 16	Regal Resources U.S., Inc.	370801
VEN 17	Regal Resources U.S., Inc.	370802
VEN 18	Regal Resources U.S., Inc.	370803
VEN 20	Regal Resources U.S., Inc.	370804
VEN 22	Regal Resources U.S., Inc.	370805
VEN 51	Regal Resources U.S., Inc.	370806
VEN 52	Regal Resources U.S., Inc.	370807
VEN 53	Regal Resources U.S., Inc.	370808
VEN 54	Regal Resources U.S., Inc.	370809
VEN 55	Regal Resources U.S., Inc.	370810
VEN 56	Regal Resources U.S., Inc.	370811
VEN 57	Regal Resources U.S., Inc.	370812

PHOENIX, ARIZONA

2015 AUG 21 A 10: 03

RECEIVED  
BLM AZ STATE OFFICE

CLAIM NAME

CLAIMANT'S NAME

AMC NUMBER

VEN 58	Regal Resources U.S., Inc.	370813
VEN 59	Regal Resources U.S., Inc.	370814
VEN 60	Regal Resources U.S., Inc.	370815
VEN 61	Regal Resources U.S., Inc.	370816
VEN 62	Regal Resources U.S., Inc.	370817
VEN 63	Regal Resources U.S., Inc.	370818
VEN 64	Regal Resources U.S., Inc.	370819
VEN 65	Regal Resources U.S., Inc.	370820
VEN 66	Regal Resources U.S., Inc.	370821
VEN 67	Regal Resources U.S., Inc.	370822
VEN 68	Regal Resources U.S., Inc.	370823
VEN 69	Regal Resources U.S., Inc.	370824
VEN 70	Regal Resources U.S., Inc.	370825
VEN 71	Regal Resources U.S., Inc.	370826
VEN 72	Regal Resources U.S., Inc.	370827
VEN 73	Regal Resources U.S., Inc.	370828
VEN 74	Regal Resources U.S., Inc.	370829
VEN 75	Regal Resources U.S., Inc.	370830
VEN 76	Regal Resources U.S., Inc.	370831
VEN 77	Regal Resources U.S., Inc.	370832
VEN 78	Regal Resources U.S., Inc.	370833
VEN 79	Regal Resources U.S., Inc.	370834
VEN 80	Regal Resources U.S., Inc.	370835
VEN 81	Regal Resources U.S., Inc.	370836
VEN 82	Regal Resources U.S., Inc.	370837
VEN 93	Regal Resources U.S., Inc.	370838
VEN 97	Regal Resources U.S., Inc.	370840
VEN 99	Regal Resources U.S., Inc.	370841
VEN 101	Regal Resources U.S., Inc.	370842
VEN 102	Regal Resources U.S., Inc.	370843
VEN 103	Regal Resources U.S., Inc.	370844
VEN 104	Regal Resources U.S., Inc.	370845
VEN 105	Regal Resources U.S., Inc.	370846
VEN 106	Regal Resources U.S., Inc.	370847
VEN 107	Regal Resources U.S., Inc.	370848
VEN 107A	Regal Resources U.S., Inc.	370849
VEN 108	Regal Resources U.S., Inc.	370850
VEN 109	Regal Resources U.S., Inc.	370851
VEN 111	Regal Resources U.S., Inc.	370852
VEN 113	Regal Resources U.S., Inc.	370853
VEN 130	Regal Resources U.S., Inc.	370854
VEN 132	Regal Resources U.S., Inc.	370855
VEN 134	Regal Resources U.S., Inc.	370856
VEN 137	Regal Resources U.S., Inc.	370857
VEN 180	Regal Resources U.S., Inc.	370861
VEN 181	Regal Resources U.S., Inc.	370862
VEN 182	Regal Resources U.S., Inc.	370863
VEN 11	Regal Resources U.S., Inc.	372233
VEN 23	Regal Resources U.S., Inc.	372234
VEN 24	Regal Resources U.S., Inc.	372235
VEN 26	Regal Resources U.S., Inc.	372237
VEN 177	Regal Resources U.S., Inc.	372246
VEN 178	Regal Resources U.S., Inc.	372247
VEN 179	Regal Resources U.S., Inc.	372248
VEN 183	Regal Resources U.S., Inc.	372249

PHOENIX, ARIZONA  
(over)

2015 AUG 27 A 10: 03

RECEIVED  
BLM STATE OFFICE

CLAIM NAME

CLAIMANT'S NAME

AMC NUMBER

VEN 184	Regal Resources U.S., Inc.	372250
VEN 185	Regal Resources U.S., Inc.	372251
VEN 236	Regal Resources U.S., Inc.	372257
VEN 238	Regal Resources U.S., Inc.	372258
VEN 240	Regal Resources U.S., Inc.	372259
VEN 242	Regal Resources U.S., Inc.	372260
VEN 244	Regal Resources U.S., Inc.	372261
VEN 254	Regal Resources U.S., Inc.	372262
VEN 500	Regal Resources U.S., Inc.	372263
VEN 502	Regal Resources U.S., Inc.	372265
VEN 503	Regal Resources U.S., Inc.	372266
VEN 504	Regal Resources U.S., Inc.	372267
VEN 505	Regal Resources U.S., Inc.	372268
VEN 506	Regal Resources U.S., Inc.	372269
VEN 507	Regal Resources U.S., Inc.	372270
VEN 508	Regal Resources U.S., Inc.	372271
VEN 509	Regal Resources U.S., Inc.	372272
VEN 510	Regal Resources U.S., Inc.	372273
VEN 511	Regal Resources U.S., Inc.	372274
VEN 512	Regal Resources U.S., Inc.	372275
VEN 513	Regal Resources U.S., Inc.	372276
VEN 514	Regal Resources U.S., Inc.	372277
VEN 515	Regal Resources U.S., Inc.	372278
VEN 517	Regal Resources U.S., Inc.	372280
VEN 96A	Regal Resources U.S., Inc.	371456
VEN 94	Regal Resources U.S., Inc.	371457
VEN 98	Regal Resources U.S., Inc.	371458
VEN 131A	Regal Resources U.S., Inc.	371459
VEN 133	Regal Resources U.S., Inc.	371460
VEN 584	Regal Resources U.S., Inc.	376968
VEN 46	Regal Resources U.S., Inc.	376879
VEN 47	Regal Resources U.S., Inc.	376880
VEN 95	Regal Resources U.S., Inc.	376881
VEN 115	Regal Resources U.S., Inc.	376882
VEN 116	Regal Resources U.S., Inc.	376883
VEN 117	Regal Resources U.S., Inc.	376884
VEN 118	Regal Resources U.S., Inc.	376885
VEN 119	Regal Resources U.S., Inc.	376886
VEN 120	Regal Resources U.S., Inc.	376887
VEN 121	Regal Resources U.S., Inc.	376888
VEN 122	Regal Resources U.S., Inc.	376889
VEN 123	Regal Resources U.S., Inc.	376890
VEN 146	Regal Resources U.S., Inc.	376891
VEN 147	Regal Resources U.S., Inc.	376892
VEN 148	Regal Resources U.S., Inc.	376893
VEN 149	Regal Resources U.S., Inc.	376894
VEN 150	Regal Resources U.S., Inc.	376895
VEN 151	Regal Resources U.S., Inc.	376896
VEN 152	Regal Resources U.S., Inc.	376897
VEN 153	Regal Resources U.S., Inc.	376898
VEN 155	Regal Resources U.S., Inc.	376900
VEN 157	Regal Resources U.S., Inc.	376902
VEN 159	Regal Resources U.S., Inc.	376904
VEN 161	Regal Resources U.S., Inc.	376906
VEN 163	Regal Resources U.S., Inc.	376908

PHOENIX, ARIZONA

2015 AUG 27 A 10: 03

RECEIVED  
CLAIMS STATE OFFICE

CLAIM NAME

CLAIMANT'S NAME

AMC NUMBER

VEN 167	Regal Resources U.S., inc	376912
VEN 168	Regal Resources U.S., inc	376913
VEN 169	Regal Resources U.S., Inc	376914
VEN 538	Regal Resources U.S., Inc	376923
VEN 540	Regal Resources U.S., Inc	376925
VEN 542	Regal Resources U.S., Inc	376927
VEN 544	Regal Resources U.S., Inc	376929
VEN 547	Regal Resources U.S., Inc	376932
VEN 551	Regal Resources U.S., Inc	376935
VEN 552	Regal Resources U.S., Inc	376936
VEN 553	Regal Resources U.S., Inc	376937
VEN 554	Regal Resources U.S., Inc	376938
VEN 558	Regal Resources U.S., Inc	376942
VEN 571	Regal Resources U.S., Inc	376955
VEN 572	Regal Resources U.S., Inc	376956
VEN 573	Regal Resources U.S., Inc	376957
VEN 574	Regal Resources U.S., Inc	376958
VEN 575	Regal Resources U.S., inc	376959
VEN 576	Regal Resources U.S., Inc	376960
VEN 577	Regal Resources U.S., Inc	376961
VEN 578	Regal Resources U.S., Inc	376962
VEN 579	Regal Resources U.S., Inc	376963
VEN 580	Regal Resources U.S., Inc	376964
VEN 581	Regal Resources U.S., Inc	376965
VEN 582	Regal Resources U.S., Inc	376966
VEN 583	Regal Resources U.S., Inc	376967
VEN 226	Regal Resources U.S., Inc.	410051
VEN 228	Regal Resources U.S., Inc.	410052
VEN 230	Regal Resources U.S., Inc.	410053
VEN 232	Regal Resources U.S., Inc.	410054
VEN 234	Regal Resources U.S., Inc.	410055
VEN 501	Regal Resources U.S., Inc.	410056
VEN 530	Regal Resources U.S., Inc.	410060
VEN 533	Regal Resources U.S., Inc.	410062
VEN 535	Regal Resources U.S., Inc.	410064
VEN 28	Regal Resources U.S., Inc.	413398
VEN 30	Regal Resources U.S., Inc.	413399
VEN 32	Regal Resources U.S., Inc.	413400
VEN 34	Regal Resources U.S., Inc.	413401
VEN 36	Regal Resources U.S., Inc.	413402
VEN 38	Regal Resources U.S., Inc.	413403
VEN 40	Regal Resources U.S., Inc.	413404
VEN 42	Regal Resources U.S., Inc.	413405
VEN 154	Regal Resources U.S., Inc.	413406
VEN 156	Regal Resources U.S., Inc.	413407
VEN 158	Regal Resources U.S., Inc.	413408
VEN 160	Regal Resources U.S., Inc.	413409
VEN 162	Regal Resources U.S., Inc.	413410
VEN 164	Regal Resources U.S., Inc.	413411
VEN 165	Regal Resources U.S., Inc.	413412
VEN 166	Regal Resources U.S., Inc.	413413
VEN 170	Regal Resources U.S., Inc.	413414
VEN 516	Regal Resources U.S., Inc.	413415
VEN 518	Regal Resources U.S., Inc.	413416
VEN 537	Regal Resources U.S., Inc.	413417

over

RECEIVED  
BLM/AZ STATE OFFICE

2015 AUG 27 A 10: 03

PHOENIX, ARIZONA

CLAIM NAME

CLAIMANT'S NAME

AMC NUMBER

VEN 539	Regal Resources U.S., Inc.	413418
VEN 541	Regal Resources U.S., Inc.	413419
VEN 543	Regal Resources U.S., Inc.	413420
VEN 545	Regal Resources U.S., Inc.	413421
VEN 548	Regal Resources U.S., Inc.	413422
VEN 549	Regal Resources U.S., Inc.	413423
VEN 556	Regal Resources U.S., Inc.	413424
VEN 557	Regal Resources U.S., Inc.	413425
VEN 558A	Regal Resources U.S., Inc.	413426
VEN 559	Regal Resources U.S., Inc.	413427
VEN 560	Regal Resources U.S., Inc.	413428
VEN 561	Regal Resources U.S., Inc.	413429
VEN 562	Regal Resources U.S., Inc.	413430
VEN 563	Regal Resources U.S., Inc.	413431
VEN 564	Regal Resources U.S., Inc.	413432
VEN 565	Regal Resources U.S., Inc.	413433
VEN 566	Regal Resources U.S., Inc.	413434
VEN 567	Regal Resources U.S., Inc.	413435
VEN 568	Regal Resources U.S., Inc.	413436
VEN 569	Regal Resources U.S., Inc.	413437
VEN 531	Regal Resources U.S., Inc.	410061
VEN 534	Regal Resources U.S., Inc.	410063
VEN 536	Regal Resources U.S., Inc.	410065
SB 74	Regal Resources U.S., Inc.	368784
SB 75	Regal Resources U.S., Inc.	368785
SB 76	Regal Resources U.S., Inc.	368786
SB 77	Regal Resources U.S., Inc.	368787
SB 92	Regal Resources U.S., Inc.	368788
SB 93	Regal Resources U.S., Inc.	368789
SB 94	Regal Resources U.S., Inc.	368790
SB 95	Regal Resources U.S., Inc.	368791
SB 96	Regal Resources U.S., Inc.	368792
SB 97	Regal Resources U.S., Inc.	368793
SB 98	Regal Resources U.S., Inc.	368794
SB 99	Regal Resources U.S., Inc.	368795
SB 100	Regal Resources U.S., Inc.	368796
SB 101	Regal Resources U.S., Inc.	368797
SB 80	Regal Resources U.S., Inc.	370870
SB 81	Regal Resources U.S., Inc.	370871
SB 82	Regal Resources U.S., Inc.	370872
SB 84	Regal Resources U.S., Inc.	370873
SB 86	Regal Resources U.S., Inc.	370874
SB 88	Regal Resources U.S., Inc.	370875
SB 89	Regal Resources U.S., Inc.	370876
SB 90	Regal Resources U.S., Inc.	370877
SB 91	Regal Resources U.S., Inc.	370878
HUM 1	Regal Resources U.S., Inc.	368735
HUM 4	Regal Resources U.S., Inc.	368738
HUM 5	Regal Resources U.S., Inc.	368739
HUM 6	Regal Resources U.S., Inc.	368740
HUM 7	Regal Resources U.S., Inc.	368741
HUM 8	Regal Resources U.S., Inc.	368742
HUM 9	Regal Resources U.S., Inc.	368743
HUM 10	Regal Resources U.S., Inc.	368744
HUM 11	Regal Resources U.S., Inc.	370864

PHOENIX, ARIZONA

2015 AUG 27 A 10: 03

RECEIVED  
BLM AZ STATE OFFICE



CLAIM NAME

CLAIMANT'S NAME

AMC NUMBER

HUM 14	Regal Resources U.S., Inc.	370865
HUM 20	Regal Resources U.S., Inc.	370866
HUM 21	Regal Resources U.S., Inc.	370867
HUM 26	Regal Resources U.S., Inc.	370868
HUM 27	Regal Resources U.S., Inc.	370869
HUM 12	Regal Resources U.S., Inc.	410048
HUM 22	Regal Resources U.S., Inc.	410049
HUM 28	Regal Resources U.S., Inc.	410050
HUM 2	Regal Resources U.S., Inc.	413394
HUM 3	Regal Resources U.S., Inc.	413395
HUM 47	Regal Resources U.S., Inc.	413396
HUM 48	Regal Resources U.S., Inc.	413397
NY 1	Regal Resources U.S., Inc.	368745
NY 2	Regal Resources U.S., Inc.	368746
NY 3	Regal Resources U.S., Inc.	368747
NY 4	Regal Resources U.S., Inc.	368748
NY 11	Regal Resources U.S., Inc.	368749
NY 12	Regal Resources U.S., Inc.	368750
NY 13	Regal Resources U.S., Inc.	368751
NY 14	Regal Resources U.S., Inc.	368752
NY 15	Regal Resources U.S., Inc.	368753
NY 16	Regal Resources U.S., Inc.	368754
NY 17	Regal Resources U.S., Inc.	368755
NY 18	Regal Resources U.S., Inc.	368756
BUKET 3	RUSSELL CORN	367729
BUKET 4	RUSSELL CORN	367730
BUKET 1	RUSSELL CORN	371758
BUKET 2	RUSSELL CORN	371759
BUKET 7	RUSSELL CORN	371760
BUKET 8	RUSSELL CORN	371761
BEN 1	Regal Resources U.S., Inc.	368757
BEN 2	Regal Resources U.S., Inc.	368758
BEN 3	Regal Resources U.S., Inc.	368759
BEN 4	Regal Resources U.S., Inc.	368760
BEN 5	Regal Resources U.S., Inc.	368761
BEN 6	Regal Resources U.S., Inc.	368762
BEN 7	Regal Resources U.S., Inc.	368763
BEN 8	Regal Resources U.S., Inc.	368764
BEN 9	Regal Resources U.S., Inc.	368765
BEN 13	Regal Resources U.S., Inc.	368766
BEN 14	Regal Resources U.S., Inc.	368767
BEN 15	Regal Resources U.S., Inc.	368768
BEN 16	Regal Resources U.S., Inc.	368769
BEN 17	Regal Resources U.S., Inc.	368770
BEN 18	Regal Resources U.S., Inc.	368771
BEN 19	Regal Resources U.S., Inc.	368772
BEN 20	Regal Resources U.S., Inc.	368773
BEN 21	Regal Resources U.S., Inc.	368774
BEN 22	Regal Resources U.S., Inc.	368775
BEN 23	Regal Resources U.S., Inc.	368776
BEN 24	Regal Resources U.S., Inc.	368777
BEN 29	Regal Resources U.S., Inc.	368778
BEN 30	Regal Resources U.S., Inc.	368779
BEN 31	Regal Resources U.S., Inc.	368780
BEN 32	Regal Resources U.S., Inc.	368781

P. JOE H. X. ARIZONA

2015 AUG 27 A 10: 03

RECEIVED  
BLM AZ STATE OFFICE

368782

CLAIM NAME

BEN 33  
BEN 27  
BEN 28  
BEN 35  
BEN 37  
BEN 38  
BEN 39  
BEN 40  
BEN 41  
BEN 42  
BEN 43  
BEN 44

CLAIMANT'S NAME

Regal Resources U.S., Inc.  
Regal Resources U.S., inc  
Regal Resources U.S., inc  
Regal Resources U.S., Inc  
Regal Resources U.S., Inc  
Regal Resources U.S., Inc  
Regal Resources U.S., Inc  
Regal Resources U.S., inc  
Regal Resources U.S., Inc  
Regal Resources U.S., Inc  
Regal Resources U.S., Inc  
Regal Resources U.S., Inc  
Regal Resources U.S., Inc

AMC NUMBER

368782  
376867  
376868  
376869  
376871  
376872  
376873  
376874  
376875  
376876  
376877  
376878

RECEIVED  
BLM AZ STATE OFFICE  
2015 AUG 27 A 10:03  
PIOPHX, ARIZONA

**United States Department of the Interior**  
**Bureau of Land Management**  
LANDS/RECREATION & PLANNING  
ONE N CENTRAL AVE  
PHOENIX, AZ 85004 -2203  
Phone: 602-417-9200

Receipt

No: 3379993

<b>Transaction #:</b> 3478266	
<b>Date of Transaction:</b> 08/28/2015	
CUSTOMER:	
REGAL RESOURCES US INC C/O HERB DUERR 1680 GREENFIELD DR RENO,NV 89509 US	

LINE #	QTY	DESCRIPTION	REMARKS	UNIT PRICE	TOTAL
1	1.00	LOCATABLE MINERALS / MINING CLAIMS-NOT NEW-UNADJUD,ONE AUTH NO. ONLY / MINING CLAIM MONEY RECEIVED CASES: AMC370174/\$51925.00	MAINT FEE PYMNT - 335 2016 / NOI 2015	- n/a -	51925.00
<b>TOTAL:</b>					<b>\$51,925.00</b>

PAYMENT INFORMATION			
1	AMOUNT:	51925.00	POSTMARKED: 08/26/2015
	TYPE:	CHECK	RECEIVED: 08/27/2015
	CHECK NO:	1347	
	NAME:	DESERT PACIFIC EXPLORATION INC 1680 GREENFIELD DR RENO NV 89509 US	

REMARKS

This receipt was generated by the automated BLM Collections and Billing System and is a paper representation of a portion of the official electronic record contained therein.

$$\begin{array}{r} 155 \\ 335 \\ \hline 775 \\ 2165 \\ \hline 51925 \end{array}$$

**DESERT PACIFIC EXPLROATION, INC.**

1680 Greenfield Drive  
Reno, Nevada 89509  
775-825-8215

August 22, 2014

Department of the Interior, Bureau of Land Management  
Arizona State Office/Public Room  
One North Central Avenue  
Suite 800  
Phoenix, AZ 85004-442  
(602) 417-9200

RE: Claim Maintenance - Notice of Intent to Hold

Dear Sir/Madame:

Enclosed please find the completed Claim Maintenance/Notice of Intent to Hold for 338 claims owned by Regal Resources along with check number 1223 to cover the required \$52,390 in fees (338X\$155/claim). We would appreciate a stamped receipt returned of the above address at your convenience.

Upon recording, please return a copy to the above address.

Thank you for your help. If you have any questions, please contact me at (775) 825-8215.

Sincerely,



Herb Duerr

Encl.

NO. OF CLAIMS	338
AMOUNT	\$52,390.00
RECEIPT NO.	3112942
INIT.	ADH

**\*\* BLM-ASO\*\***

367729  
368729  
368757  
370174  
370789  
371456  
371758  
372233  
376862  
410048  
413394

**ENTERED**  
AUG 29 2014  
BY: AS

PHOENIX, ARIZONA

2014 AUG 25 P 2:30

RECEIVED  
BLM AZ STATE OFFICE

AFTER FILING/RECORDING,  
PLEASE RETURN TO:  
Regal Resources U.S., Inc.  
c/o Herb Duerr  
1680 Greenfield Drive  
Reno, NV 89509

U.S. Department of the Interior  
Division of Mining Claims  
U.S. Bureau of Land Management  
Arizona State Office  
One North Central Avenue  
Phoenix, AZ 85004-2203

**AFFIDAVIT OF PAYMENT OF CLAIM MAINTENANCE AND NOTICE OF INTENTION TO  
HOLD UNPATENTED MINING CLAIMS**

The undersigned being first duly sworn deposes and says:

Regal Resources U.S., Inc., a Nevada corporation, with offices located at 1680 Greenfield Drive, Reno, NV, 89509, is the owner or authorized agent on behalf of the owner of each of the claims described on Exhibit A attached hereto and incorporated herein ("the Claims").

Regal Resources U.S., Inc., as owner or as the authorized agent on behalf of the owner of the Claims, intends to hold said Claims from September 2, 2014 until September 2, 2015.


Regal Resources U.S., Inc., as owner or as the authorized agent on behalf of the owner of the Claims, has paid, on or before September 1, 2014 to the U.S. Department of the Interior-Bureau of Land Management, the annual maintenance fees for the assessment year beginning September 2, 2014, as prescribed in the 1993 Omnibus Budget Reconciliation Act of 1993, Public Law 103-66, for the Claims.

This Affidavit of Payment of Claim Maintenance Fees and Notice of Intention to Hold Unpatented Mining Claims is made and recorded pursuant to NRS 517.230(3).

DOI-BLM Payment. The maintenance fees due the U.S. Department of the Interior, Bureau of Land Management ("ADOI-BLM") and the filing of this document on or before September 2, 2014 have been calculated by multiplying each of the 338 claims by \$155.00 for a total due the DOI-BLM, enclosed herewith, of \$52,390.00.

Dated and signed this 22nd day of August, 2014

For Regal Resources U.S., Inc.

  
\_\_\_\_\_  
Herb Duerr, Agent

RECEIVED  
BLM AZ STATE OFFICE  
2014 AUG 25 P 2:30  
PHOENIX, ARIZONA

EXHIBIT A

**SANTA CRUZ COUNTY**

<u>CLAIM NAME</u>	<u>CLAIMANT'S NAME</u>	<u>AMC NUMBER</u>
VEN 43	Regal Resources U.S., Inc.	370174
VEN 44	Regal Resources U.S., Inc.	370175
VEN 45	Regal Resources U.S., Inc.	370176
VEN 48	Regal Resources U.S., Inc.	370177
VEN 50	Regal Resources U.S., Inc.	370178
VEN 83	Regal Resources U.S., Inc.	370179
VEN 84	Regal Resources U.S., Inc.	370180
VEN 85	Regal Resources U.S., Inc.	370181
VEN 86	Regal Resources U.S., Inc.	370182
VEN 87	Regal Resources U.S., Inc.	370183
VEN 88	Regal Resources U.S., Inc.	370184
VEN 89	Regal Resources U.S., Inc.	370185
VEN 90	Regal Resources U.S., Inc.	370186
VEN 91	Regal Resources U.S., Inc.	370187
VEN 92	Regal Resources U.S., Inc.	370188
VEN 96	Regal Resources U.S., Inc.	370189
VEN 100	Regal Resources U.S., Inc.	370190
VEN 124	Regal Resources U.S., Inc.	370191
VEN 125	Regal Resources U.S., Inc.	370192
VEN 126	Regal Resources U.S., Inc.	370193
VEN 127	Regal Resources U.S., Inc.	370194
VEN 128	Regal Resources U.S., Inc.	370195
VEN 131	Regal Resources U.S., Inc.	370196
VEN 135	Regal Resources U.S., Inc.	370197
VEN 1	Regal Resources U.S., Inc.	370789
VEN 3	Regal Resources U.S., Inc.	370790
VEN 5	Regal Resources U.S., Inc.	370791
VEN 6	Regal Resources U.S., Inc.	370792
VEN 7	Regal Resources U.S., Inc.	370793
VEN 8	Regal Resources U.S., Inc.	370794
VEN 9	Regal Resources U.S., Inc.	370795
VEN 10	Regal Resources U.S., Inc.	370796
VEN 12	Regal Resources U.S., Inc.	370797
VEN 13	Regal Resources U.S., Inc.	370798
VEN 14	Regal Resources U.S., Inc.	370799
VEN 15	Regal Resources U.S., Inc.	370800
VEN 16	Regal Resources U.S., Inc.	370801
VEN 17	Regal Resources U.S., Inc.	370802
VEN 18	Regal Resources U.S., Inc.	370803
VEN 20	Regal Resources U.S., Inc.	370804
VEN 22	Regal Resources U.S., Inc.	370805
VEN 51	Regal Resources U.S., Inc.	370806
VEN 52	Regal Resources U.S., Inc.	370807
VEN 53	Regal Resources U.S., Inc.	370808
VEN 54	Regal Resources U.S., Inc.	370809
VEN 55	Regal Resources U.S., Inc.	370810
VEN 56	Regal Resources U.S., Inc.	370811
VEN 57	Regal Resources U.S., Inc.	370812

RECEIVED  
BLM AZ STATE OFFICE  
2014 AUG 25 P 2:30  
PHOENIX ARIZONA

<u>CLAIM NAME</u>	<u>CLAIMANT'S NAME</u>	<u>AMC NUMBER</u>
VEN 58	Regal Resources U.S., Inc.	370813
VEN 59	Regal Resources U.S., Inc.	370814
VEN 60	Regal Resources U.S., Inc.	370815
VEN 61	Regal Resources U.S., Inc.	370816
VEN 62	Regal Resources U.S., Inc.	370817
VEN 63	Regal Resources U.S., Inc.	370818
VEN 64	Regal Resources U.S., Inc.	370819
VEN 65	Regal Resources U.S., Inc.	370820
VEN 66	Regal Resources U.S., Inc.	370821
VEN 67	Regal Resources U.S., Inc.	370822
VEN 68	Regal Resources U.S., Inc.	370823
VEN 69	Regal Resources U.S., Inc.	370824
VEN 70	Regal Resources U.S., Inc.	370825
VEN 71	Regal Resources U.S., Inc.	370826
VEN 72	Regal Resources U.S., Inc.	370827
VEN 73	Regal Resources U.S., Inc.	370828
VEN 74	Regal Resources U.S., Inc.	370829
VEN 75	Regal Resources U.S., Inc.	370830
VEN 76	Regal Resources U.S., Inc.	370831
VEN 77	Regal Resources U.S., Inc.	370832
VEN 78	Regal Resources U.S., Inc.	370833
VEN 79	Regal Resources U.S., Inc.	370834
VEN 80	Regal Resources U.S., Inc.	370835
VEN 81	Regal Resources U.S., Inc.	370836
VEN 82	Regal Resources U.S., Inc.	370837
VEN 93	Regal Resources U.S., Inc.	370838
VEN 97	Regal Resources U.S., Inc.	370840
VEN 99	Regal Resources U.S., Inc.	370841
VEN 101	Regal Resources U.S., Inc.	370842
VEN 102	Regal Resources U.S., Inc.	370843
VEN 103	Regal Resources U.S., Inc.	370844
VEN 104	Regal Resources U.S., Inc.	370845
VEN 105	Regal Resources U.S., Inc.	370846
VEN 106	Regal Resources U.S., Inc.	370847
VEN 107	Regal Resources U.S., Inc.	370848
VEN 107A	Regal Resources U.S., Inc.	370849
VEN 108	Regal Resources U.S., Inc.	370850
VEN 109	Regal Resources U.S., Inc.	370851
VEN 111	Regal Resources U.S., Inc.	370852
VEN 113	Regal Resources U.S., Inc.	370853
VEN 130	Regal Resources U.S., Inc.	370854
VEN 132	Regal Resources U.S., Inc.	370855
VEN 134	Regal Resources U.S., Inc.	370856
VEN 137	Regal Resources U.S., Inc.	370857
VEN 180	Regal Resources U.S., Inc.	370861
VEN 181	Regal Resources U.S., Inc.	370862
VEN 182	Regal Resources U.S., Inc.	370863
HUM 11	Regal Resources U.S., Inc.	370864
HUM 14	Regal Resources U.S., Inc.	370865
HUM 20	Regal Resources U.S., Inc.	370866
HUM 21	Regal Resources U.S., Inc.	370867
HUM 26	Regal Resources U.S., Inc.	370868
HUM 27	Regal Resources U.S., Inc.	370869
SB 80	Regal Resources U.S., Inc.	370870

PHOENIX ARIZONA

2014 AUG 25 P 2:31

RECEIVED  
BLM AZ STATE OFFICE



CLAIM NAME

CLAIMANT'S NAME

AMC NUMBER

SB 81	Regal Resources U.S., Inc.	370871
SB 82	Regal Resources U.S., Inc.	370872
SB 84	Regal Resources U.S., Inc.	370873
SB 86	Regal Resources U.S., Inc.	370874
SB 88	Regal Resources U.S., Inc.	370875
SB 89	Regal Resources U.S., Inc.	370876
SB 90	Regal Resources U.S., Inc.	370877
SB 91	Regal Resources U.S., Inc.	370878
VEN 11	Regal Resources U.S., Inc.	372233
VEN 23	Regal Resources U.S., Inc.	372234
VEN 24	Regal Resources U.S., Inc.	372235
VEN 26	Regal Resources U.S., Inc.	372237
VEN 177	Regal Resources U.S., Inc.	372246
VEN 178	Regal Resources U.S., Inc.	372247
VEN 179	Regal Resources U.S., Inc.	372248
VEN 183	Regal Resources U.S., Inc.	372249
VEN 184	Regal Resources U.S., Inc.	372250
VEN 185	Regal Resources U.S., Inc.	372251
VEN 236	Regal Resources U.S., Inc.	372257
VEN 238	Regal Resources U.S., Inc.	372258
VEN 240	Regal Resources U.S., Inc.	372259
VEN 242	Regal Resources U.S., Inc.	372260
VEN 244	Regal Resources U.S., Inc.	372261
VEN 254	Regal Resources U.S., Inc.	372262
VEN 500	Regal Resources U.S., Inc.	372263
VEN 502	Regal Resources U.S., Inc.	372265
VEN 503	Regal Resources U.S., Inc.	372266
VEN 504	Regal Resources U.S., Inc.	372267
VEN 505	Regal Resources U.S., Inc.	372268
VEN 506	Regal Resources U.S., Inc.	372269
VEN 507	Regal Resources U.S., Inc.	372270
VEN 508	Regal Resources U.S., Inc.	372271
VEN 509	Regal Resources U.S., Inc.	372272
VEN 510	Regal Resources U.S., Inc.	372273
VEN 511	Regal Resources U.S., Inc.	372274
VEN 512	Regal Resources U.S., Inc.	372275
VEN 513	Regal Resources U.S., Inc.	372276
VEN 514	Regal Resources U.S., Inc.	372277
VEN 515	Regal Resources U.S., Inc.	372278
VEN 517	Regal Resources U.S., Inc.	372280
BEN 1	Regal Resources U.S., Inc.	368757
BEN 2	Regal Resources U.S., Inc.	368758
BEN 3	Regal Resources U.S., Inc.	368759
BEN 4	Regal Resources U.S., Inc.	368760
BEN 5	Regal Resources U.S., Inc.	368761
BEN 6	Regal Resources U.S., Inc.	368762
BEN 7	Regal Resources U.S., Inc.	368763
BEN 8	Regal Resources U.S., Inc.	368764
BEN 9	Regal Resources U.S., Inc.	368765
BEN 13	Regal Resources U.S., Inc.	368766
BEN 14	Regal Resources U.S., Inc.	368767
BEN 15	Regal Resources U.S., Inc.	368768
BEN 16	Regal Resources U.S., Inc.	368769
BEN 17	Regal Resources U.S., Inc.	368770

RECEIVED  
BLM AZ STATE OFFICE  
2014 AUG 25 P 2: 31

CLAIM NAME

CLAIMANT'S NAME

AMC NUMBER

BEN 18	Regal Resources U.S., Inc.	368771
BEN 19	Regal Resources U.S., Inc.	368772
BEN 20	Regal Resources U.S., Inc.	368773
BEN 21	Regal Resources U.S., Inc.	368774
BEN 22	Regal Resources U.S., Inc.	368775
BEN 23	Regal Resources U.S., Inc.	368776
BEN 24	Regal Resources U.S., Inc.	368777
BEN 29	Regal Resources U.S., Inc.	368778
BEN 30	Regal Resources U.S., Inc.	368779
BEN 31	Regal Resources U.S., Inc.	368780
BEN 32	Regal Resources U.S., Inc.	368781
BEN 33	Regal Resources U.S., Inc.	368782
SB 74	Regal Resources U.S., Inc.	368784
SB 75	Regal Resources U.S., Inc.	368785
SB 76	Regal Resources U.S., Inc.	368786
SB 77	Regal Resources U.S., Inc.	368787
SB 92	Regal Resources U.S., Inc.	368788
SB 93	Regal Resources U.S., Inc.	368789
SB 94	Regal Resources U.S., Inc.	368790
SB 95	Regal Resources U.S., Inc.	368791
SB 96	Regal Resources U.S., Inc.	368792
SB 97	Regal Resources U.S., Inc.	368793
SB 98	Regal Resources U.S., Inc.	368794
SB 99	Regal Resources U.S., Inc.	368795
SB 100	Regal Resources U.S., Inc.	368796
SB 101	Regal Resources U.S., Inc.	368797
HUM 1	Regal Resources U.S., Inc.	368735
HUM 4	Regal Resources U.S., Inc.	368738
HUM 5	Regal Resources U.S., Inc.	368739
HUM 6	Regal Resources U.S., Inc.	368740
HUM 7	Regal Resources U.S., Inc.	368741
HUM 8	Regal Resources U.S., Inc.	368742
HUM 9	Regal Resources U.S., Inc.	368743
HUM 10	Regal Resources U.S., Inc.	368744
NY 1	Regal Resources U.S., Inc.	368745
NY 2	Regal Resources U.S., Inc.	368746
NY 3	Regal Resources U.S., Inc.	368747
NY 4	Regal Resources U.S., Inc.	368748
NY 11	Regal Resources U.S., Inc.	368749
NY 12	Regal Resources U.S., Inc.	368750
NY 13	Regal Resources U.S., Inc.	368751
NY 14	Regal Resources U.S., Inc.	368752
NY 15	Regal Resources U.S., Inc.	368753
NY 16	Regal Resources U.S., Inc.	368754
NY 17	Regal Resources U.S., Inc.	368755
NY 18	Regal Resources U.S., Inc.	368756

RECEIVED  
BLM AZ STATE OFFICE  
2014 AUG 25 P 2:31  
PHOENIX, ARIZONA

CLAIM NAME

CLAIMANT'S NAME

AMC NUMBER

<u>CLAIM NAME</u>	<u>CLAIMANT'S NAME</u>	<u>AMC NUMBER</u>
VEN 96A	Regal Resources U.S., Inc.	371456
VEN 94	Regal Resources U.S., Inc.	371457
VEN 98	Regal Resources U.S., Inc.	371458
VEN 131A	Regal Resources U.S., Inc.	371459
VEN 133	Regal Resources U.S., Inc.	371460
VEN 584	Regal Resources U.S., Inc	376968
VEN 46	Regal Resources U.S., Inc	376879
VEN 47	Regal Resources U.S., Inc	376880
VEN 95	Regal Resources U.S., Inc	376881
VEN 115	Regal Resources U.S., Inc	376882
VEN 116	Regal Resources U.S., Inc	376883
VEN 117	Regal Resources U.S., Inc	376884
VEN 118	Regal Resources U.S., Inc	376885
VEN 119	Regal Resources U.S., Inc	376886
VEN 120	Regal Resources U.S., inc	376887
VEN 121	Regal Resources U.S., Inc	376888
VEN 122	Regal Resources U.S., Inc	376889
VEN 123	Regal Resources U.S., Inc	376890
VEN 146	Regal Resources U.S., Inc	376891
VEN 147	Regal Resources U.S., Inc	376892
VEN 148	Regal Resources U.S., Inc	376893
VEN 149	Regal Resources U.S., Inc	376894
VEN 150	Regal Resources U.S., Inc	376895
VEN 151	Regal Resources U.S., Inc	376896
VEN 152	Regal Resources U.S., Inc	376897
VEN 153	Regal Resources U.S., Inc	376898
VEN 155	Regal Resources U.S., Inc	376900
VEN 157	Regal Resources U.S., Inc	376902
VEN 159	Regal Resources U.S., Inc	376904
VEN 161	Regal Resources U.S., Inc	376906
VEN 163	Regal Resources U.S., Inc	376908
VEN 167	Regal Resources U.S., inc	376912
VEN 168	Regal Resources U.S., inc	376913
VEN 169	Regal Resources U.S., Inc	376914
VEN 538	Regal Resources U.S., Inc	376923
VEN 540	Regal Resources U.S., Inc	376925
VEN 542	Regal Resources U.S., Inc	376927
VEN 544	Regal Resources U.S., Inc	376929
VEN 547	Regal Resources U.S., Inc	376932
VEN 551	Regal Resources U.S., Inc	376935
VEN 552	Regal Resources U.S., Inc	376936
VEN 553	Regal Resources U.S., Inc	376937
VEN 554	Regal Resources U.S., Inc	376938
VEN 558	Regal Resources U.S., Inc	376942
VEN 571	Regal Resources U.S., Inc	376955
VEN 572	Regal Resources U.S., Inc	376956
VEN 573	Regal Resources U.S., Inc	376957
VEN 574	Regal Resources U.S., Inc	376958
VEN 575	Regal Resources U.S., inc	376959
VEN 576	Regal Resources U.S., Inc	376960
VEN 577	Regal Resources U.S., Inc	376961
VEN 578	Regal Resources U.S., Inc	376962
VEN 579	Regal Resources U.S., Inc	376963
VEN 580	Regal Resources U.S., Inc	376964

ARIZONA

RECEIVED  
BLM AZ STATE OFFICE  
2014 AUG 25 P 2:31

CLAIM NAME

VEN 581  
VEN 582  
VEN 583  
BEN 27  
BEN 28  
BEN 35  
BEN 37  
BEN 38  
BEN 39  
BEN 40  
BEN 41  
BEN 42  
BEN 43  
BEN 44  
HUM 12  
HUM 22  
HUM 28  
VEN 226  
VEN 228  
VEN 230  
VEN 232  
VEN 234  
VEN 501  
VEN 167  
VEN 168  
VEN 169  
VEN 530  
VEN 531  
VEN 533  
VEN 534  
VEN 535  
VEN 536  
BUKET 3  
BUKET 4  
BUKET 1  
BUKET 2  
BUKET 7  
BUKET 8

CLAIMANT'S NAME

Regal Resources U.S., Inc  
Regal Resources U.S., Inc  
Regal Resources U.S., Inc  
Regal Resources U.S., inc  
Regal Resources U.S., inc  
Regal Resources U.S., Inc  
Regal Resources U.S., Inc  
Regal Resources U.S., Inc  
Regal Resources U.S., Inc  
Regal Resources U.S., inc  
Regal Resources U.S., Inc  
Regal Resources U.S., Inc  
Regal Resources U.S., Inc  
Regal Resources U.S., Inc  
Regal Resources U.S., Inc  
Regal Resources U.S., Inc  
Regal Resources U.S., Inc  
Regal Resources U.S., Inc  
Regal Resources U.S., Inc  
Regal Resources U.S., Inc  
Regal Resources U.S., Inc  
Regal Resources U.S., Inc  
Regal Resources U.S., Inc  
Regal Resources U.S., Inc  
Regal Resources U.S., Inc  
Regal Resources U.S., Inc  
Regal Resources U.S., Inc  
Regal Resources U.S., Inc  
Regal Resources U.S., Inc  
Regal Resources U.S., Inc  
RUSSELL CORN  
RUSSELL CORN  
RUSSELL CORN  
RUSSELL CORN  
RUSSELL CORN  
RUSSELL CORN

AMC NUMBER

376965  
376966  
376967  
376867  
376868  
376869  
376871  
376872  
376873  
376874  
376875  
376876  
376877  
376878  
410048  
410049  
410050  
410051  
410052  
410053  
410054  
410055  
410056  
410057  
410058  
410059  
410060  
410061  
410062  
410063  
410064  
410065  
367729  
367730  
371758  
371759  
371760  
371761

RECEIVED  
BLM AZ STATE OFFICE  
2014 AUG 25 P 2:31  
PHOENIX, ARIZONA

<u>CLAIM NAME</u>	<u>CLAIMANT'S NAME</u>	<u>AMC NUMBER</u>
HUM 2	Regal Resources U.S., Inc	413394
HUM 3	Regal Resources U.S., Inc	413395
HUM 47	Regal Resources U.S., Inc	413396
HUM 48	Regal Resources U.S., Inc	413397
VEN 28	Regal Resources U.S., Inc	413398
VEN 30	Regal Resources U.S., Inc	413399
VEN 32	Regal Resources U.S., Inc	413400
VEN 34	Regal Resources U.S., Inc	413401
VEN 36	Regal Resources U.S., Inc	413402
VEN 38	Regal Resources U.S., Inc	413403
VEN 40	Regal Resources U.S., Inc	413404
VEN 42	Regal Resources U.S., Inc	413405
VEN 154	Regal Resources U.S., Inc	413406
VEN 156	Regal Resources U.S., Inc	413407
VEN 158	Regal Resources U.S., Inc	413408
VEN 160	Regal Resources U.S., Inc	413409
VEN 162	Regal Resources U.S., Inc	413410
VEN 164	Regal Resources U.S., Inc	413411
VEN 165	Regal Resources U.S., Inc	413412
VEN 166	Regal Resources U.S., Inc	413413
VEN 170	Regal Resources U.S., Inc	413414
VEN 516	Regal Resources U.S., Inc	413415
VEN 518	Regal Resources U.S., Inc	413416
VEN 537	Regal Resources U.S., Inc	413417
VEN 539	Regal Resources U.S., Inc	413418
VEN 541	Regal Resources U.S., Inc	413419
VEN 543	Regal Resources U.S., Inc	413420
VEN 545	Regal Resources U.S., Inc	413421
VEN 548	Regal Resources U.S., Inc	413422
VEN 549	Regal Resources U.S., Inc	413423
VEN 556	Regal Resources U.S., Inc	413424
VEN 557	Regal Resources U.S., Inc	413425
VEN 558A	Regal Resources U.S., Inc	413426
VEN 559	Regal Resources U.S., Inc	413427
VEN 560	Regal Resources U.S., Inc	413428
VEN 561	Regal Resources U.S., Inc	413429
VEN 562	Regal Resources U.S., Inc	413430
VEN 563	Regal Resources U.S., Inc	413431
VEN 564	Regal Resources U.S., Inc	413432
VEN 565	Regal Resources U.S., Inc	413433
VEN 566	Regal Resources U.S., Inc	413434
VEN 567	Regal Resources U.S., Inc	413435
VEN 568	Regal Resources U.S., Inc	413436
VEN 569	Regal Resources U.S., Inc	413437

RECEIVED  
 BLM AZ STATE OFFICE  
 2014 AUG 25 P 2:31  
 PHOENIX, ARIZONA

**United States Department of the Interior**  
**Bureau of Land Management**  
LANDS/RECREATION & PLANNING  
ONE N CENTRAL AVE  
PHOENIX, AZ 85004 -2203  
Phone: 602-417-9200

Receipt

No: 3112942

<b>Transaction #:</b> 3204663	
<b>Date of Transaction:</b> 08/26/2014	
<b>CUSTOMER:</b>	
DESERT PACIFIC EXPLORATION, INC 1680 GREENFIELD DR RENO, NV 89509-5201 US	

LINE #	QTY	DESCRIPTION	REMARKS	UNIT PRICE	TOTAL
1	1.00	LOCATABLE MINERALS / MINING CLAIMS-NOT NEW-UNADJUD, ONE AUTH NO. ONLY / MINING CLAIM MONEY RECEIVED CASES: AMC370174/\$52390.00	MAINT FEE PYMNT (338) 2015	- n/a -	52390.00
<b>TOTAL:</b>					<b>\$52,390.00</b>

PAYMENT INFORMATION					
1	AMOUNT:	52390.00	POSTMARKED:	08/22/2014	
	TYPE:	CHECK	RECEIVED:	08/25/2014	
	CHECK NO:	1223			
	NAME:	DESERT PACIFIC EXPLORATION INC 1680 GREENFIELD DR RENO NV 89509-5201 US			

REMARKS

This receipt was generated by the automated BLM Collections and Billing System and is a paper representation of a portion of the official electronic record contained therein.

PLEASE PRESS FIRMLY



UNITED STATES POSTAGE  
PITNEY BOWES  
02 1P \$ 005.60<sup>0</sup>  
0003202048 AUG 22 2014  
MAILED FROM ZIP CODE 89509



UNITED STATES POSTAL SERVICE

**USPS TRACKING #**

9114 9011 5981 8557 6380 23

Label 400 Jan, 2013  
7690-16-000-7948

Flat Rate Mailing Envelope  
Visit us at [usps.com](http://usps.com)

INTERNATIONAL RESTRICTIONS APPLY:

Customs forms are required. Consult the International Mail Manual (IMM) at [pe.usps.gov](http://pe.usps.gov) or ask a retail associate for details.



From Herb Duerr  
1680 Greenfield Drive  
Reno, NV 89509

TO U.S. BLM  
Arizona State Office  
One North Central Avenue  
Phoenix AZ 85004-2203

Label 226, January 2009

RECEIVED  
BLM AZ STATE OFFICE  
2014 AUG 25 P 2:23  
PHOENIX, ARIZONA

PS00001000014



EP14F November 2011 © U.S. Postal Service  
This packaging is the property of the U.S. Postal Service® and is provided solely for use in sending Priority Mail® shipments.  
Misuse may be a violation of federal law. This packaging is not for resale. EP14F © U.S. Postal Service, November 2011. All rights reserved.

Schedule package pickup right from your home or office at [usps.com/pickup](http://usps.com/pickup)  
Print instructions online

AFTER FILING/RECORDING,  
PLEASE RETURN TO:  
Regal Resources U.S., Inc.  
c/o Herb Duerr  
1680 Greenfield Drive  
Reno, NV 89509

U.S. Department of the Interior  
Division of Mining Claims  
U.S. Bureau of Land Management  
Arizona State Office  
One North Central Avenue  
Phoenix, AZ 85004-2203

AMC 413394  
AMC 371758  
AMC 410048  
AMC 376862  
AMC 371456  
AMC 368729  
AMC 368757  
AMC 372233  
AMC 370789  
~~AMC 370144~~

**AFFIDAVIT OF PAYMENT OF CLAIM MAINTENANCE AND NOTICE OF INTENTION TO HOLD UNPATENTED MINING CLAIMS**

The undersigned being first duly sworn deposes and says:

Regal Resources U.S., Inc., a Nevada corporation, with offices located at 1680 Greenfield Drive, Reno, NV, 89509, is the owner or authorized agent on behalf of the owner of each of the claims described on Exhibit A attached hereto and incorporated herein ("the Claims").

Regal Resources U.S., Inc., as owner or as the authorized agent on behalf of the owner of the Claims, intends to hold said Claims from September 2, 2013 until September 2, 2014.

Regal Resources U.S., Inc., as owner or as the authorized agent on behalf of the owner of the Claims, has paid, on or before September 1, 2013 to the U.S. Department of the Interior-Bureau of Land Management, the annual maintenance fees for the assessment year beginning September 2, 2013, as prescribed in the 1993 Omnibus Budget Reconciliation Act of 1993, Public Law 103-66, for the Claims.

This Affidavit of Payment of Claim Maintenance Fees and Notice of Intention to Hold Unpatented Mining Claims is made and recorded pursuant to NRS 517.230(3).

DOI-BLM Payment. The maintenance fees due the U.S. Department of the Interior, Bureau of Land Management ("ADOI-BLM") and the filing of this document on or before September 2, 2013 have been calculated by multiplying each of the 338 claims by \$140.00 for a total due the DOI-BLM, enclosed herewith, of \$47,320.00.

Dated and signed this 27 day of August, 2013

For Regal Resources U.S., Inc.

Herb Duerr  
Herb Duerr, Agent

NO. OF CLAIMS 338  
AMOUNT \$47,320.00  
RECEIPT NO. 2870141  
INIT. AD  
\*\* BLM-ASO\*\*

PHOENIX, ARIZONA  
2013 AUG 29 A 9 44  
RECEIVED  
BLM AZ STATE OFFICE

ENTERED  
SEP 09 2013  
BY: TS



EXHIBIT A

**SANTA CRUZ COUNTY**

<u>CLAIM NAME</u>	<u>CLAIMANT'S NAME</u>	<u>AMC NUMBER</u>
VEN 43	Regal Resources U.S., Inc.	370174
VEN 44	Regal Resources U.S., Inc.	370175
VEN 45	Regal Resources U.S., Inc.	370176
VEN 48	Regal Resources U.S., Inc.	370177
VEN 50	Regal Resources U.S., Inc.	370178
VEN 83	Regal Resources U.S., Inc.	370179
VEN 84	Regal Resources U.S., Inc.	370180
VEN 85	Regal Resources U.S., Inc.	370181
VEN 86	Regal Resources U.S., Inc.	370182
VEN 87	Regal Resources U.S., Inc.	370183
VEN 88	Regal Resources U.S., Inc.	370184
VEN 89	Regal Resources U.S., Inc.	370185
VEN 90	Regal Resources U.S., Inc.	370186
VEN 91	Regal Resources U.S., Inc.	370187
VEN 92	Regal Resources U.S., Inc.	370188
VEN 96	Regal Resources U.S., Inc.	370189
VEN 100	Regal Resources U.S., Inc.	370190
VEN 124	Regal Resources U.S., Inc.	370191
VEN 125	Regal Resources U.S., Inc.	370192
VEN 126	Regal Resources U.S., Inc.	370193
VEN 127	Regal Resources U.S., Inc.	370194
VEN 128	Regal Resources U.S., Inc.	370195
VEN 131	Regal Resources U.S., Inc.	370196
VEN 135	Regal Resources U.S., Inc.	370197
VEN 1	Regal Resources U.S., Inc.	370789
VEN 3	Regal Resources U.S., Inc.	370790
VEN 5	Regal Resources U.S., Inc.	370791
VEN 6	Regal Resources U.S., Inc.	370792
VEN 7	Regal Resources U.S., Inc.	370793
VEN 8	Regal Resources U.S., Inc.	370794
VEN 9	Regal Resources U.S., Inc.	370795
VEN 10	Regal Resources U.S., Inc.	370796
VEN 12	Regal Resources U.S., Inc.	370797
VEN 13	Regal Resources U.S., Inc.	370798
VEN 14	Regal Resources U.S., Inc.	370799
VEN 15	Regal Resources U.S., Inc.	370800
VEN 16	Regal Resources U.S., Inc.	370801
VEN 17	Regal Resources U.S., Inc.	370802
VEN 18	Regal Resources U.S., Inc.	370803
VEN 20	Regal Resources U.S., Inc.	370804
VEN 22	Regal Resources U.S., Inc.	370805
VEN 51	Regal Resources U.S., Inc.	370806
VEN 52	Regal Resources U.S., Inc.	370807
VEN 53	Regal Resources U.S., Inc.	370808
VEN 54	Regal Resources U.S., Inc.	370809
VEN 55	Regal Resources U.S., Inc.	370810
VEN 56	Regal Resources U.S., Inc.	370811
VEN 57	Regal Resources U.S., Inc.	370812

PHOENIX, ARIZONA

2013 AUG 29 A 9:44

RECEIVED  
BLM AZ STATE OFFICE

<u>CLAIM NAME</u>	<u>CLAIMANT'S NAME</u>	<u>AMC NUMBER</u>
VEN 58	Regal Resources U.S., Inc.	370813
VEN 59	Regal Resources U.S., Inc.	370814
VEN 60	Regal Resources U.S., Inc.	370815
VEN 61	Regal Resources U.S., Inc.	370816
VEN 62	Regal Resources U.S., Inc.	370817
VEN 63	Regal Resources U.S., Inc.	370818
VEN 64	Regal Resources U.S., Inc.	370819
VEN 65	Regal Resources U.S., Inc.	370820
VEN 66	Regal Resources U.S., Inc.	370821
VEN 67	Regal Resources U.S., Inc.	370822
VEN 68	Regal Resources U.S., Inc.	370823
VEN 69	Regal Resources U.S., Inc.	370824
VEN 70	Regal Resources U.S., Inc.	370825
VEN 71	Regal Resources U.S., Inc.	370826
VEN 72	Regal Resources U.S., Inc.	370827
VEN 73	Regal Resources U.S., Inc.	370828
VEN 74	Regal Resources U.S., Inc.	370829
VEN 75	Regal Resources U.S., Inc.	370830
VEN 76	Regal Resources U.S., Inc.	370831
VEN 77	Regal Resources U.S., Inc.	370832
VEN 78	Regal Resources U.S., Inc.	370833
VEN 79	Regal Resources U.S., Inc.	370834
VEN 80	Regal Resources U.S., Inc.	370835
VEN 81	Regal Resources U.S., Inc.	370836
VEN 82	Regal Resources U.S., Inc.	370837
VEN 83	Regal Resources U.S., Inc.	370838
VEN 93	Regal Resources U.S., Inc.	370840
VEN 97	Regal Resources U.S., Inc.	370841
VEN 99	Regal Resources U.S., Inc.	370842
VEN 101	Regal Resources U.S., Inc.	370843
VEN 102	Regal Resources U.S., Inc.	370844
VEN 103	Regal Resources U.S., Inc.	370845
VEN 104	Regal Resources U.S., Inc.	370846
VEN 105	Regal Resources U.S., Inc.	370847
VEN 106	Regal Resources U.S., Inc.	370848
VEN 107	Regal Resources U.S., Inc.	370849
VEN 107A	Regal Resources U.S., Inc.	370850
VEN 108	Regal Resources U.S., Inc.	370851
VEN 109	Regal Resources U.S., Inc.	370852
VEN 111	Regal Resources U.S., Inc.	370853
VEN 113	Regal Resources U.S., Inc.	370854
VEN 130	Regal Resources U.S., Inc.	370855
VEN 132	Regal Resources U.S., Inc.	370856
VEN 134	Regal Resources U.S., Inc.	370857
VEN 137	Regal Resources U.S., Inc.	370861
VEN 180	Regal Resources U.S., Inc.	370862
VEN 181	Regal Resources U.S., Inc.	370863
VEN 182	Regal Resources U.S., Inc.	370864
HUM 11	Regal Resources U.S., Inc.	370865
HUM 14	Regal Resources U.S., Inc.	370866
HUM 20	Regal Resources U.S., Inc.	370867
HUM 21	Regal Resources U.S., Inc.	370868
HUM 26	Regal Resources U.S., Inc.	370869
HUM 27	Regal Resources U.S., Inc.	370870
SB 80	Regal Resources U.S., Inc.	

RECEIVED  
BLM AZ STATE OFFICE

2013 AUG 29 A 9:44



<u>CLAIM NAME</u>	<u>CLAIMANT'S NAME</u>	<u>AMC NUMBER</u>
BEN 18	Regal Resources U.S., Inc.	368771
BEN 19	Regal Resources U.S., Inc.	368772
BEN 20	Regal Resources U.S., Inc.	368773
BEN 21	Regal Resources U.S., Inc.	368774
BEN 22	Regal Resources U.S., Inc.	368775
BEN 23	Regal Resources U.S., Inc.	368776
BEN 24	Regal Resources U.S., Inc.	368777
BEN 29	Regal Resources U.S., Inc.	368778
BEN 30	Regal Resources U.S., Inc.	368779
BEN 31	Regal Resources U.S., Inc.	368780
BEN 32	Regal Resources U.S., Inc.	368781
BEN 33	Regal Resources U.S., Inc.	368782
SB 74	Regal Resources U.S., Inc.	368784
SB 75	Regal Resources U.S., Inc.	368785
SB 76	Regal Resources U.S., Inc.	368786
SB 77	Regal Resources U.S., Inc.	368787
SB 92	Regal Resources U.S., Inc.	368788
SB 93	Regal Resources U.S., Inc.	368789
SB 94	Regal Resources U.S., Inc.	368790
SB 95	Regal Resources U.S., Inc.	368791
SB 96	Regal Resources U.S., Inc.	368792
SB 97	Regal Resources U.S., Inc.	368793
SB 98	Regal Resources U.S., Inc.	368794
SB 99	Regal Resources U.S., Inc.	368795
SB 100	Regal Resources U.S., Inc.	368796
SB 101	Regal Resources U.S., Inc.	368797
HUM 1	Regal Resources U.S., Inc.	368735
HUM 4	Regal Resources U.S., Inc.	368738
HUM 5	Regal Resources U.S., Inc.	368739
HUM 6	Regal Resources U.S., Inc.	368740
HUM 7	Regal Resources U.S., Inc.	368741
HUM 8	Regal Resources U.S., Inc.	368742
HUM 9	Regal Resources U.S., Inc.	368743
HUM 10	Regal Resources U.S., Inc.	368744
NY 1	Regal Resources U.S., Inc.	368745
NY 2	Regal Resources U.S., Inc.	368746
NY 3	Regal Resources U.S., Inc.	368747
NY 4	Regal Resources U.S., Inc.	368748
NY 11	Regal Resources U.S., Inc.	368749
NY 12	Regal Resources U.S., Inc.	368750
NY 13	Regal Resources U.S., Inc.	368751
NY 14	Regal Resources U.S., Inc.	368752
NY 15	Regal Resources U.S., Inc.	368753
NY 16	Regal Resources U.S., Inc.	368754
NY 17	Regal Resources U.S., Inc.	368755
NY 18	Regal Resources U.S., Inc.	368756

2013 AUG 29 A 9:44

RECEIVED  
BLM AZ STATE OFFICE



<u>CLAIM NAME</u>	<u>CLAIMANT'S NAME</u>	<u>AMC NUMBER</u>
VEN 581	Regal Resources U.S., Inc	376965
VEN 582	Regal Resources U.S., Inc	376966
VEN 583	Regal Resources U.S., Inc	376967
BEN 27	Regal Resources U.S., inc	376867
BEN 28	Regal Resources U.S., inc	376868
BEN 35	Regal Resources U.S., Inc	376869
BEN 37	Regal Resources U.S., Inc	376871
BEN 38	Regal Resources U.S., Inc	376872
BEN 39	Regal Resources U.S., Inc	376873
BEN 40	Regal Resources U.S., inc	376874
BEN 41	Regal Resources U.S., Inc	376875
BEN 42	Regal Resources U.S., Inc	376876
BEN 43	Regal Resources U.S., Inc	376877
BEN 44	Regal Resources U.S., Inc	376878
HUM 12	Regal Resources U.S., Inc.	410048
HUM 22	Regal Resources U.S., Inc.	410049
HUM 28	Regal Resources U.S., Inc.	410050
VEN 226	Regal Resources U.S., Inc.	410051
VEN 228	Regal Resources U.S., Inc.	410052
VEN 230	Regal Resources U.S., Inc.	410053
VEN 232	Regal Resources U.S., Inc.	410054
VEN 234	Regal Resources U.S., Inc.	410055
VEN 501	Regal Resources U.S., Inc.	410056
VEN 167	Regal Resources U.S., Inc.	410057
VEN 168	Regal Resources U.S., Inc.	410058
VEN 169	Regal Resources U.S., Inc.	410059
VEN 530	Regal Resources U.S., Inc.	410060
VEN 531	Regal Resources U.S., Inc.	410061
VEN 533	Regal Resources U.S., Inc.	410062
VEN 534	Regal Resources U.S., Inc.	410063
VEN 535	Regal Resources U.S., Inc.	410064
VEN 536	Regal Resources U.S., Inc.	410065
BUKET 3	RUSSELL CORN	367729
BUKET 4	RUSSELL CORN	367730
BUKET 1	RUSSELL CORN	371758
BUKET 2	RUSSELL CORN	371759
BUKET 7	RUSSELL CORN	371760
BUKET 8	RUSSELL CORN	371761

RECEIVED  
BLMAZ STATE OFFICE  
2013 AUG 29 A 9:45  
PHOENIX, ARIZONA

<u>CLAIM NAME</u>	<u>CLAIMANT'S NAME</u>	<u>AMC NUMBER</u>
HUM 2	Regal Resources U.S., Inc	413394
HUM 3	Regal Resources U.S., Inc	413395
HUM 47	Regal Resources U.S., Inc	413396
HUM 48	Regal Resources U.S., Inc	413397
VEN 28	Regal Resources U.S., Inc	413398
VEN 30	Regal Resources U.S., Inc	413399
VEN 32	Regal Resources U.S., Inc	413400
VEN 34	Regal Resources U.S., Inc	413401
VEN 36	Regal Resources U.S., Inc	413402
VEN 38	Regal Resources U.S., Inc	413403
VEN 40	Regal Resources U.S., Inc	413404
VEN 42	Regal Resources U.S., Inc	413405
VEN 154	Regal Resources U.S., Inc	413406
VEN 156	Regal Resources U.S., Inc	413407
VEN 158	Regal Resources U.S., Inc	413408
VEN 160	Regal Resources U.S., Inc	413409
VEN 162	Regal Resources U.S., Inc	413410
VEN 164	Regal Resources U.S., Inc	413411
VEN 165	Regal Resources U.S., Inc	413412
VEN 166	Regal Resources U.S., Inc	413413
VEN 170	Regal Resources U.S., Inc	413414
VEN 516	Regal Resources U.S., Inc	413415
VEN 518	Regal Resources U.S., Inc	413416
VEN 537	Regal Resources U.S., Inc	413417
VEN 539	Regal Resources U.S., Inc	413418
VEN 541	Regal Resources U.S., Inc	413419
VEN 543	Regal Resources U.S., Inc	413420
VEN 545	Regal Resources U.S., Inc	413421
VEN 548	Regal Resources U.S., Inc	413422
VEN 549	Regal Resources U.S., Inc	413423
VEN 556	Regal Resources U.S., Inc	413424
VEN 557	Regal Resources U.S., Inc	413425
VEN 558A	Regal Resources U.S., Inc	413426
VEN 559	Regal Resources U.S., Inc	413427
VEN 560	Regal Resources U.S., Inc	413428
VEN 561	Regal Resources U.S., Inc	413429
VEN 562	Regal Resources U.S., Inc	413430
VEN 563	Regal Resources U.S., Inc	413431
VEN 564	Regal Resources U.S., Inc	413432
VEN 565	Regal Resources U.S., Inc	413433
VEN 566	Regal Resources U.S., Inc	413434
VEN 567	Regal Resources U.S., Inc	413435
VEN 568	Regal Resources U.S., Inc	413436
VEN 569	Regal Resources U.S., Inc	413437

PHOENIX, ARIZONA

2013 AUG 29 A 9:45

RECEIVED  
BLM AZ STATE OFFICE

From: (775) 853-5515  
Herb Duerr  
DESERT PACIFIC  
12790 Roseview Lane

Origin ID: RNOA

FedEx Express



J13201306280326

Reno, NV 89511

Ship Date: 28AUG13  
Act/Wgt: 1.0 LB  
CAD: 4039365/INET3430

Delivery Address Bar Code



SHIP TO: (602) 417-9200

BILL SENDER

AZ State Office/ Public Room  
Dept of Interior/ U.S. BLM  
1 N CENTRAL AVE STE 800


PHOENIX, AZ 85004

Ref # Regal BLM  
Invoice #  
PO #  
Dept #


THU - 29 AUG 10:30A  
PRIORITY OVERNIGHT

TRK# 7965 6993 7482  
0201

DSR  
85004  
AZ-US  
PHX



WP ZSYA



51AG1J09B9/1A9E

**After printing this label:**

1. Use the 'Print' button on this page to print your label to your laser or inkjet printer.
2. Fold the printed page along the horizontal line.
3. Place label in shipping pouch and affix it to your shipment so that the barcode portion of the label can be read and scanned.

**Warning:** Use only the printed original label for shipping. Using a photocopy of this label for shipping purposes is fraudulent and could result in additional billing charges, along with the cancellation of your FedEx account number.

Use of this system constitutes your agreement to the service conditions in the current FedEx Service Guide, available on [fedex.com](http://fedex.com). FedEx will not be responsible for any claim in excess of \$100 per package, whether the result of loss, damage, delay, non-delivery, misdelivery, or misinformation, unless you declare a higher value, pay an additional charge, document your actual loss and file a timely claim. Limitations found in the current FedEx Service Guide apply. Your right to recover from FedEx for any loss, including intrinsic value of the package, loss of sales, income interest, profit, attorney's fees, costs, and other forms of damage whether direct, incidental, consequential, or special is limited to the greater of \$100 or the authorized declared value. Recovery cannot exceed actual documented loss. Maximum for items of extraordinary value is \$1,000, e.g. jewelry, precious metals, negotiable instruments and other items listed in our Service Guide. Written claims must be filed within strict time limits, see current FedEx Service Guide.



**United States Department of the Interior**  
**Bureau of Land Management**  
 LANDS/RECREATION & PLANNING  
 ONE N CENTRAL AVE  
 PHOENIX, AZ 85004 -2203  
 Phone: 602-417-9200

Receipt

No: 2870141

<b>Transaction #:</b> 2956113	
<b>Date of Transaction:</b> 08/30/2013	
CUSTOMER:	
REGAL RESOURCES US INC C/O HERB DUERR 1680 GREENFIELD DR RENO,NV 89509 US	

LINE #	QTY	DESCRIPTION	REMARKS	UNIT PRICE	TOTAL
1	1.00	LOCATABLE MINERALS / MINING CLAIMS-NOT NEW-UNADJUD,ONE AUTH NO. ONLY / MINING CLAIM MONEY RECEIVED CASES: AMC370174/\$47320.00	MAINT FEE PYMNT (338) 2014 / NOI (338) 2013	- n/a -	47320.00
<b>TOTAL:</b>					<b>\$47,320.00</b>

PAYMENT INFORMATION			
1	AMOUNT:	47320.00	POSTMARKED: 08/28/2013
	TYPE:	CHECK	RECEIVED: 08/29/2013
	CHECK NO:	1210	
	NAME:	DESERT PACIFIC EXPLORATION INC 1680 GREENFIELD DR RENO NV 89509 US	

REMARKS

This receipt was generated by the automated BLM Collections and Billing System and is a paper representation of a portion of the official electronic record contained therein.



RECEIVED  
BLM AZ STATE OFFICE  
2012 SEP 26 P 2:17  
PHOENIX ARIZONA

AMC 370174  
AMC 370789  
AMC 372233  
AMC 368757  
AMC 368729  
AMC 371456  
AMC 376862  
AMC 410048  
AMC 413394

September 24, 2012


Dept of Interior  
Bureau of Land Management  
Arizona State Office  
One North Central Avenue  
Phoenix, AZ 85004-2203

RE: Quit Claim Deed – Patagonia Unpatented Mining Claims

Dear Sir:

Enclosed please find a Quit Claim Deed filing for 332 Unpatented Patagonia Mining claims (see Exhibit A), a copy of the County receipt and a check for \$3,320.00 (\$10 p/claim). Please record same and return them to the address below. I can be reached at (775)746-4471 if you have any questions.

Sincerely,

  
Richard R. Kern  
President

enclosure

ENTERED IN COMPUTER  
RS 12-5-12



**EXHIBIT A**

Unpatented mining claims listed in Department of the Interior-BLM records as follows:

<u>CLAIM NAME</u>	<u>CLAIMANT'S NAME</u>	<u>AMC NUMBER</u>
VEN 43	MinQuest Inc.	370174
VEN 44	MinQuest Inc.	370175
VEN 45	MinQuest Inc.	370176
VEN 48	MinQuest Inc.	370177
VEN 50	MinQuest Inc.	370178
VEN 83	MinQuest Inc.	370179
VEN 84	MinQuest Inc.	370180
VEN 85	MinQuest Inc.	370181
VEN 86	MinQuest Inc.	370182
VEN 87	MinQuest Inc.	370183
VEN 88	MinQuest Inc.	370184
VEN 89	MinQuest Inc.	370185
VEN 90	MinQuest Inc.	370186
VEN 91	MinQuest Inc.	370187
VEN 92	MinQuest Inc.	370188
VEN 96	MinQuest Inc.	370189
VEN 100	MinQuest Inc.	370190
VEN 124	MinQuest Inc.	370191
VEN 125	MinQuest Inc.	370192
VEN 126	MinQuest Inc.	370193
VEN 127	MinQuest Inc.	370194
VEN 128	MinQuest Inc.	370195
VEN 131	MinQuest Inc.	370196
VEN 135	MinQuest Inc.	370197
VEN 1	MinQuest Inc.	370789
VEN 3	MinQuest Inc.	370790
VEN 5	MinQuest Inc.	370791
VEN 6	MinQuest Inc.	370792
VEN 7	MinQuest Inc.	370793
VEN 8	MinQuest Inc.	370794
VEN 9	MinQuest Inc.	370795
VEN 10	MinQuest Inc.	370796
VEN 12	MinQuest Inc.	370797
VEN 13	MinQuest Inc.	370798
VEN 14	MinQuest Inc.	370799
VEN 15	MinQuest Inc.	370800
VEN 16	MinQuest Inc.	370801

ENTERED IN COMPUTER

RE 12-5-12

 RECEIVED  
 BLM ASST. DIR.  
 2012 SEP 26 P 2:18  
 PHOENIX, ARIZONA

CLAIM NAME

CLAIMANT'S NAME

AMC NUMBER

VEN 17	MinQuest Inc.	370802
VEN 18	MinQuest Inc.	370803
VEN 20	MinQuest Inc.	370804
VEN 22	MinQuest Inc.	370805
VEN 51	MinQuest Inc.	370806
VEN 52	MinQuest Inc.	370807
VEN 53	MinQuest Inc.	370808
VEN 54	MinQuest Inc.	370809
VEN 55	MinQuest Inc.	370810
VEN 56	MinQuest Inc.	370811
VEN 57	MinQuest Inc.	370812
VEN 58	MinQuest Inc.	370813
VEN 59	MinQuest Inc.	370814
VEN 60	MinQuest Inc.	370815
VEN 61	MinQuest Inc.	370816
VEN 62	MinQuest Inc.	370817
VEN 63	MinQuest Inc.	370818
VEN 64	MinQuest Inc.	370819
VEN 65	MinQuest Inc.	370820
VEN 66	MinQuest Inc.	370821
VEN 67	MinQuest Inc.	370822
VEN 68	MinQuest Inc.	370823
VEN 69	MinQuest Inc.	370824
VEN 70	MinQuest Inc.	370825
VEN 71	MinQuest Inc.	370826
VEN 72	MinQuest Inc.	370827
VEN 73	MinQuest Inc.	370828
VEN 74	MinQuest Inc.	370829
VEN 75	MinQuest Inc.	370830
VEN 76	MinQuest Inc.	370831
VEN 77	MinQuest Inc.	370832
VEN 78	MinQuest Inc.	370833
VEN 79	MinQuest Inc.	370834
VEN 80	MinQuest Inc.	370835
VEN 81	MinQuest Inc.	370836
VEN 82	MinQuest Inc.	370837
VEN 93	MinQuest Inc.	370838
VEN 97	MinQuest Inc.	370840
VEN 99	MinQuest Inc.	370841
VEN 101	MinQuest Inc.	370842
VEN 102	MinQuest Inc.	370843
VEN 103	MinQuest Inc.	370844
VEN 104	MinQuest Inc.	370845
VEN 105	MinQuest Inc.	370846
VEN 106	MinQuest Inc.	370847
VEN 107	MinQuest Inc.	370848
VEN 107A	MinQuest Inc.	370849
VEN 108	MinQuest Inc.	370850
VEN 109	MinQuest Inc.	370851
VEN 111	MinQuest Inc.	370852
VEN 113	MinQuest Inc.	370853
VEN 130	MinQuest Inc.	370854
VEN 132	MinQuest Inc.	370855
VEN 134	MinQuest Inc.	370856

RECEIVED  
PHOENIX, ARIZONA  
2012 SEP 26 P 2:18  
DUPLICATE OFFICE

135.12

<u>CLAIM NAME</u>	<u>CLAIMANT'S NAME</u>	<u>AMC NUMBER</u>
VEN 137	MinQuest Inc.	370857
VEN 180	MinQuest Inc.	370861
VEN 181	MinQuest Inc.	370862
VEN 182	MinQuest Inc.	370863
HUM 11	MinQuest Inc.	370864
HUM 14	MinQuest Inc.	370865
HUM 20	MinQuest Inc.	370866
HUM 21	MinQuest Inc.	370867
HUM 26	MinQuest Inc.	370868
HUM 27	MinQuest Inc.	370869
SB 80	MinQuest Inc.	370870
SB 81	MinQuest Inc.	370871
SB 82	MinQuest Inc.	370872
SB 84	MinQuest Inc.	370873
SB 86	MinQuest Inc.	370874
SB 88	MinQuest Inc.	370875
SB 89	MinQuest Inc.	370876
SB 90	MinQuest Inc.	370877
SB 91	MinQuest Inc.	370878
VEN 11	MinQuest Inc.	372233
VEN 23	MinQuest Inc.	372234
VEN 24	MinQuest Inc.	372235
VEN 26	MinQuest Inc.	372237
VEN 177	MinQuest Inc.	372246
VEN 178	MinQuest Inc.	372247
VEN 179	MinQuest Inc.	372248
VEN 183	MinQuest Inc.	372249
VEN 184	MinQuest Inc.	372250
VEN 185	MinQuest Inc.	372251
VEN 236	MinQuest Inc.	372257
VEN 238	MinQuest Inc.	372258
VEN 240	MinQuest Inc.	372259
VEN 242	MinQuest Inc.	372260
VEN 244	MinQuest Inc.	372261
VEN 254	MinQuest Inc.	372262
VEN 500	MinQuest Inc.	372263
VEN 502	MinQuest Inc.	372265
VEN 503	MinQuest Inc.	372266
VEN 504	MinQuest Inc.	372267
VEN 505	MinQuest Inc.	372268
VEN 506	MinQuest Inc.	372269
VEN 507	MinQuest Inc.	372270
VEN 508	MinQuest Inc.	372271
VEN 509	MinQuest Inc.	372272
VEN 510	MinQuest Inc.	372273
VEN 511	MinQuest Inc.	372274
VEN 512	MinQuest Inc.	372275
VEN 513	MinQuest Inc.	372276
VEN 514	MinQuest Inc.	372277
VEN 515	MinQuest Inc.	372278
VEN 517	MinQuest Inc.	372280
BEN 1	MinQuest Inc.	368757
BEN 2	MinQuest Inc.	368758
BEN 3	MinQuest Inc.	368759
BEN 4	MinQuest Inc.	368760

PHOENIX, ARIZONA

2012 SEP 26 P 2:18

RECEIVED  
DUMAS STATE OFFICE

ENTERED IN COMPUTER

RS 12-5-12

<u>CLAIM NAME</u>	<u>CLAIMANT'S NAME</u>	<u>AMC NUMBER</u>
BEN 5	MinQuest Inc.	368761
BEN 6	MinQuest Inc.	368762
BEN 7	MinQuest Inc.	368763
BEN 8	MinQuest Inc.	368764
BEN 9	MinQuest Inc.	368765
BEN 13	MinQuest Inc.	368766
BEN 14	MinQuest Inc.	368767
BEN 15	MinQuest Inc.	368768
BEN 16	MinQuest Inc.	368769
BEN 17	MinQuest Inc.	368770
BEN 18	MinQuest Inc.	368771
BEN 19	MinQuest Inc.	368772
BEN 20	MinQuest Inc.	368773
BEN 21	MinQuest Inc.	368774
BEN 22	MinQuest Inc.	368775
BEN 23	MinQuest Inc.	368776
BEN 24	MinQuest Inc.	368777
BEN 29	MinQuest Inc.	368778
BEN 30	MinQuest Inc.	368779
BEN 31	MinQuest Inc.	368780
BEN 32	MinQuest Inc.	368781
BEN 33	MinQuest Inc.	368782
SB 74	MinQuest Inc.	368784
SB 75	MinQuest Inc.	368785
SB 76	MinQuest Inc.	368786
SB 77	MinQuest Inc.	368787
SB 92	MinQuest Inc.	368788
SB 93	MinQuest Inc.	368789
SB 94	MinQuest Inc.	368790
SB 95	MinQuest Inc.	368791
SB 96	MinQuest Inc.	368792
SB 97	MinQuest Inc.	368793
SB 98	MinQuest Inc.	368794
SB 99	MinQuest Inc.	368795
SB 100	MinQuest Inc.	368796
SB 101	MinQuest Inc.	368797
HUM 1	MinQuest Inc.	368735
HUM 4	MinQuest Inc.	368738
HUM 5	MinQuest Inc.	368739
HUM 6	MinQuest Inc.	368740
HUM 7	MinQuest Inc.	368741
HUM 8	MinQuest Inc.	368742
HUM 9	MinQuest Inc.	368743
HUM 10	MinQuest Inc.	368744
NY 1	MinQuest Inc.	368745
NY 2	MinQuest Inc.	368746
NY 3	MinQuest Inc.	368747
NY 4	MinQuest Inc.	368748
NY 11	MinQuest Inc.	368749
NY 12	MinQuest Inc.	368750
NY 13	MinQuest Inc.	368751
NY 14	MinQuest Inc.	368752
NY 15	MinQuest Inc.	368753
NY 16	MinQuest Inc.	368754

RECEIVED  
 CLAIMS SERVICE OFFICE  
 2012 SEP 26 P 2:18  
 PHOENIX, ARIZONA

ENTERED IN COMPUTER

22 2-5-12

<u>CLAIM NAME</u>	<u>CLAIMANT'S NAME</u>	<u>AMC NUMBER</u>
NY 17	MinQuest Inc.	368755
NY 18	MinQuest Inc.	368756
VEN 96A	MinQuest Inc.	371456
VEN 94	MinQuest Inc.	371457
VEN 98	MinQuest Inc.	371458
VEN 131A	MinQuest Inc.	371459
VEN 133	MinQuest Inc.	371460
VEN 584	MinQuest Inc.	376968
VEN 46	MinQuest Inc.	376879
VEN 47	MinQuest Inc.	376880
VEN 95	MinQuest Inc.	376881
VEN 115	MinQuest Inc.	376882
VEN 116	MinQuest Inc.	376883
VEN 117	MinQuest Inc.	376884
VEN 118	MinQuest Inc.	376885
VEN 119	MinQuest Inc.	376886
VEN 120	MinQuest inc.	376887
VEN 121	MinQuest Inc.	376888
VEN 122	MinQuest Inc.	376889
VEN 123	MinQuest Inc.	376890
VEN 146	MinQuest Inc.	376891
VEN 147	MinQuest Inc.	376892
VEN 148	MinQuest Inc.	376893
VEN 149	MinQuest Inc.	376894
VEN 150	MinQuest Inc.	376895
VEN 151	MinQuest Inc.	376896
VEN 152	MinQuest Inc.	376897
VEN 153	MinQuest Inc.	376898
VEN 155	MinQuest Inc.	376900
VEN 157	MinQuest Inc.	376902
VEN 159	MinQuest Inc.	376904
VEN 161	MinQuest Inc.	376906
VEN 163	MinQuest Inc.	376908
VEN 167	MinQuest inc.	376912
VEN 168	MinQuest inc.	376913
VEN 169	MinQuest Inc.	376914
VEN 538	MinQuest Inc.	376923
VEN 540	MinQuest Inc.	376925
VEN 542	MinQuest Inc.	376927
VEN 544	MinQuest Inc.	376929
VEN 547	MinQuest Inc.	376932
VEN 551	MinQuest Inc.	376935
VEN 552	MinQuest Inc.	376936
VEN 553	MinQuest Inc.	376937
VEN 554	MinQuest Inc.	376938
VEN 558	MinQuest Inc.	376942
VEN 571	MinQuest Inc.	376955
VEN 572	MinQuest Inc.	376956
VEN 573	MinQuest Inc.	376957
VEN 574	MinQuest Inc.	376958
VEN 575	MinQuest inc.	376959
VEN 576	MinQuest Inc.	376960
VEN 577	MinQuest Inc.	376961
VEN 578	MinQuest Inc.	376962

RECEIVED  
 CLAIM AT STATE OFFICE  
 2012 SEP 26 P 2:18

ENTERED IN COMPUTER

RE 12.5.12



<u>CLAIM NAME</u>	<u>CLAIMANT'S NAME</u>	<u>AMC NUMBER</u>
VEN 579	MinQuest Inc	376963
VEN 580	MinQuest Inc	376964
VEN 581	MinQuest Inc	376965
VEN 582	MinQuest Inc	376966
VEN 583	MinQuest Inc	376967
BEN 27	MinQuest inc	376867
BEN 28	MinQuest inc	376868
BEN 35	MinQuest Inc	376869
BEN 37	MinQuest Inc	376871
BEN 38	MinQuest Inc	376872
BEN 39	MinQuest Inc	376873
BEN 40	MinQuest inc	376874
BEN 41	MinQuest Inc	376875
BEN 42	MinQuest Inc	376876
BEN 43	MinQuest Inc	376877
BEN 44	MinQuest Inc	376878
HUM 12	MinQuest Inc.	410048
HUM 22	MinQuest Inc.	410049
HUM 28	MinQuest Inc.	410050
VEN 226	MinQuest Inc.	410051
VEN 228	MinQuest Inc.	410052
VEN 230	MinQuest Inc.	410053
VEN 232	MinQuest Inc.	410054
VEN 234	MinQuest Inc.	410055
VEN 501	MinQuest Inc.	410056
VEN 167	MinQuest Inc.	410057
VEN 168	MinQuest Inc.	410058
VEN 169	MinQuest Inc.	410059
VEN 530	MinQuest Inc.	410060
VEN 531	MinQuest Inc.	410061
VEN 533	MinQuest Inc.	410062
VEN 534	MinQuest Inc.	410063
VEN 535	MinQuest Inc.	410064
VEN 536	MinQuest Inc.	410065

RECEIVED  
 PHOENIX, ARIZONA  
 2012 SEP 26 P 2:18

2012 SEP 26 11:04 AM 1855 / 01 0

34  
 RE 12-5-12

<u>CLAIM NAME</u>	<u>CLAIMANT'S NAME</u>	<u>AMC NUMBER</u>
HUM 2	MinQuest Inc.	413394
HUM 3	MinQuest Inc.	413395
HUM 47	MinQuest Inc.	413396
HUM 48	MinQuest Inc.	413397
VEN 28	MinQuest Inc.	413398
VEN 30	MinQuest Inc.	413399
VEN 32	MinQuest Inc.	413400
VEN 34	MinQuest Inc.	413401
VEN 36	MinQuest Inc.	413402
VEN 38	MinQuest Inc.	413403
VEN 40	MinQuest Inc.	413404
VEN 42	MinQuest Inc.	413405
VEN 154	MinQuest Inc.	413406
VEN 156	MinQuest Inc.	413407
VEN 158	MinQuest Inc.	413408
VEN 160	MinQuest Inc.	413409
VEN 162	MinQuest Inc.	413410
VEN 164	MinQuest Inc.	413411
VEN 165	MinQuest Inc.	413412
VEN 166	MinQuest Inc.	413413
VEN 170	MinQuest Inc.	413414
VEN 516	MinQuest Inc.	413415
VEN 518	MinQuest Inc.	413416
VEN 537	MinQuest Inc.	413417
VEN 539	MinQuest Inc.	413418
VEN 541	MinQuest Inc.	413419
VEN 543	MinQuest Inc.	413420
VEN 545	MinQuest Inc.	413421
VEN 548	MinQuest Inc.	413422
VEN 549	MinQuest Inc.	413423
VEN 556	MinQuest Inc.	413424
VEN 557	MinQuest Inc.	413425
VEN 558A	MinQuest Inc.	413426
VEN 559	MinQuest Inc.	413427
VEN 560	MinQuest Inc.	413428
VEN 561	MinQuest Inc.	413429
VEN 562	MinQuest Inc.	413430
VEN 563	MinQuest Inc.	413431
VEN 564	MinQuest Inc.	413432
VEN 565	MinQuest Inc.	413433
VEN 566	MinQuest Inc.	413434
VEN 567	MinQuest Inc.	413435
VEN 568	MinQuest Inc.	413436
VEN 569	MinQuest Inc.	413437

RECEIVED  
 CLM AT STATE OFFICE  
 2012 SEP 26 P 2:18  
 PHOENIX, ARIZONA

ENTERED IN COMPUTER

RS 12.5.12



Flat Rate Mailing Envelope

Visit us at [usps.com](http://usps.com)

**INTERNATIONAL RESTRICTIONS APPLY:**

Customs forms are required. Consult the International Mail Manual (IMM) at [pe.usps.com](http://pe.usps.com) or ask a retail associate for details.



PS00001035014



From:/Expéditeur:


**MinQuest**  
4235 Christy Way  
Reno, NV 89519

To:/Destinataire:

D.O.I-Bureau of Land Mgmt  
Arizona State Office  
One North Central Avenue  
Phoenix, AZ 85004-2203

Country of Destination:/Pays de destination:

PLEASE PRESS FIRMLY



RECEIVED  
BLM AZ STATE OFFICE  
2012 SEP 26 P 2:17  
PHOENIX, ARIZONA

This packaging is the property of the U.S. Postal Service® and is provided solely for use in sending Priority Mail® shipments. Misuse may be a violation of federal law. This packaging is not for resale. EP14F-P-PP © U.S. Postal Service; June 2012; All rights reserved.

EP14F-P-PP June 2012 © U.S. Postal Service  
Schedule package pickup right from your home or office at [usps.com/pickup](http://usps.com/pickup)  
Print postage online

**United States Department of the Interior**  
**Bureau of Land Management**  
 LANDS/RECREATION & PLANNING  
 ONE N CENTRAL AVE  
 PHOENIX, AZ 85004 -2203  
 Phone: 602-417-9200

Receipt

No: 2663960

**Transaction #:** 2745014  
**Date of Transaction:** 10/04/2012

**CUSTOMER:**

MINQUEST INC.  
 4235 CHRISTY WAY  
 RENO,NV 89519-7905 US

LINE #	QTY	DESCRIPTION	REMARKS	UNIT PRICE	TOTAL
1	1.00	LOCATABLE MINERALS / MINING CLAIMS-NOT NEW-UNADJUD,ONE AUTH NO. ONLY / MINING CLAIM MONEY RECEIVED <b>CASES: AMC370174/\$3320.00</b>	QCD - 332	- n/a -	3320.00
<b>TOTAL:</b>					<b>\$3,320.00</b>

**PAYMENT INFORMATION**

1	AMOUNT:	3320.00	POSTMARKED:	N/A
	TYPE:	CHECK	RECEIVED:	09/27/2012
	CHECK NO:	1259		
	NAME:	REGAL RESOURCES USA INC 4235 CHRISTY WAY RENO NV 89519-7905 US		

**REMARKS**

TEMP. RECEIPT #181578

This receipt was generated by the automated BLM Collections and Billing System and is a paper representation of a portion of the official electronic record contained therein.

AMC 370174

AMC 370789

AMC 372233

AMC 368729

AMC 368757

AMC 371456

AMC 376862

AMC 367729

AMC 371758

AMC 410048

AMC 413394

AFTER FILING/RECORDING,  
PLEASE RETURN TO:  
MinQuest Inc.  
4235 Christy Way  
Reno, NV 89519

U.S. Department of the Interior  
Division of Mining Claims  
U.S. Bureau of Land Management  
Arizona State Office  
One North Central Avenue  
Phoenix, AZ 85004-2203

RECEIVED  
BLM AZ STATE OFFICE  
2012 AUG 21 A 8:49  
PHOENIX, ARIZONA

**AFFIDAVIT OF PAYMENT OF CLAIM MAINTENANCE AND NOTICE OF INTENTION TO HOLD UNPATENTED MINING CLAIMS**

The undersigned being first duly sworn deposes and says:

MinQuest Inc., a Nevada corporation, with offices located at 4235 Christy Way, Reno, NV, 89519, is the owner or authorized agent on behalf of the owner of each of the claims described on Exhibit A attached hereto and incorporated herein ("the Claims").

MinQuest Inc., as owner or as the authorized agent on behalf of the owner of the Claims, intends to hold said Claims from September 2, 2012 until September 2, 2013.

MinQuest Inc., as owner or as the authorized agent on behalf of the owner of the Claims, has paid, on or before September 1, 2012 to the U.S. Department of the Interior- Bureau of Land Management, the annual maintenance fees for the assessment year beginning September 2, 2012, as prescribed in the 1993 Omnibus Budget Reconciliation Act of 1993, Public Law 103-66, for the Claims.

This Affidavit of Payment of Claim Maintenance Fees and Notice of Intention to Hold Unpatented Mining Claims is made and recorded pursuant to NRS 517.230(3).

DOI-BLM Payment. The maintenance fees due the U.S. Department of the Interior, Bureau of Land Management ("ADOI-BLM") and the filing of this document on or before September 2, 2012 have been calculated by multiplying each of the 338 claims by \$140.00 for a total due the DOI-BLM, enclosed herewith, of \$47,320.00.

Dated and signed this 3rd day of August, 2012

For MinQuest Inc.

Richard R. Kern, Agent

NO. OF CLAIMS 338  
AMOUNT \$47,320.00  
RECEIPT NO. 2636878  
INIT. RLK

ENTERED IN COMPUTER \*\*BLM-ASO\*\*

RE 9.5.12

*Please note:*

*Claim VEN 159*

*#376904 is correctly filed this year.*

*We have filed it as #379904 erroneously in previous years.*

EXHIBIT A

SANTA CRUZ COUNTY

<u>CLAIM NAME</u>	<u>CLAIMANT'S NAME</u>	<u>AMC NUMBER</u>
VEN 43	MinQuest Inc.	370174
VEN 44	MinQuest Inc.	370175
VEN 45	MinQuest Inc.	370176
VEN 48	MinQuest Inc.	370177
VEN 50	MinQuest Inc.	370178
VEN 83	MinQuest Inc.	370179
VEN 84	MinQuest Inc.	370180
VEN 85	MinQuest Inc.	370181
VEN 86	MinQuest Inc.	370182
VEN 87	MinQuest Inc.	370183
VEN 88	MinQuest Inc.	370184
VEN 89	MinQuest Inc.	370185
VEN 90	MinQuest Inc.	370186
VEN 91	MinQuest Inc.	370187
VEN 92	MinQuest Inc.	370188
VEN 96	MinQuest Inc.	370189
VEN 100	MinQuest Inc.	370190
VEN 124	MinQuest Inc.	370191
VEN 125	MinQuest Inc.	370192
VEN 126	MinQuest Inc.	370193
VEN 127	MinQuest Inc.	370194
VEN 128	MinQuest Inc.	370195
VEN 131	MinQuest Inc.	370196
VEN 135	MinQuest Inc.	370197
VEN 1	MinQuest Inc.	370789
VEN 3	MinQuest Inc.	370790
VEN 5	MinQuest Inc.	370791
VEN 6	MinQuest Inc.	370792
VEN 7	MinQuest Inc.	370793
VEN 8	MinQuest Inc.	370794
VEN 9	MinQuest Inc.	370795
VEN 10	MinQuest Inc.	370796
VEN 12	MinQuest Inc.	370797
VEN 13	MinQuest Inc.	370798
VEN 14	MinQuest Inc.	370799
VEN 15	MinQuest Inc.	370800
VEN 16	MinQuest Inc.	370801
VEN 17	MinQuest Inc.	370802
VEN 18	MinQuest Inc.	370803
VEN 20	MinQuest Inc.	370804
VEN 22	MinQuest Inc.	370805
VEN 51	MinQuest Inc.	370806
VEN 52	MinQuest Inc.	370807
VEN 53	MinQuest Inc.	370808
VEN 54	MinQuest Inc.	370809
VEN 55	MinQuest Inc.	370810
VEN 56	MinQuest Inc.	370811
VEN 57	MinQuest Inc.	370812

RECEIVED  
FLM AZ STATE OFFICE  
2012 AUG 21 A 8:49  
PHOENIX, ARIZONA

CLAIM NAME

CLAIMANT'S NAME

AMC NUMBER

VEN 58	MinQuest Inc.	370813
VEN 59	MinQuest Inc.	370814
VEN 60	MinQuest Inc.	370815
VEN 61	MinQuest Inc.	370816
VEN 62	MinQuest Inc.	370817
VEN 63	MinQuest Inc.	370818
VEN 64	MinQuest Inc.	370819
VEN 65	MinQuest Inc.	370820
VEN 66	MinQuest Inc.	370821
VEN 67	MinQuest Inc.	370822
VEN 68	MinQuest Inc.	370823
VEN 69	MinQuest Inc.	370824
VEN 70	MinQuest Inc.	370825
VEN 71	MinQuest Inc.	370826
VEN 72	MinQuest Inc.	370827
VEN 73	MinQuest Inc.	370828
VEN 74	MinQuest Inc.	370829
VEN 75	MinQuest Inc.	370830
VEN 76	MinQuest Inc.	370831
VEN 77	MinQuest Inc.	370832
VEN 78	MinQuest Inc.	370833
VEN 79	MinQuest Inc.	370834
VEN 80	MinQuest Inc.	370835
VEN 81	MinQuest Inc.	370836
VEN 82	MinQuest Inc.	370837
VEN 93	MinQuest Inc.	370838
VEN 97	MinQuest Inc.	370840
VEN 99	MinQuest Inc.	370841
VEN 101	MinQuest Inc.	370842
VEN 102	MinQuest Inc.	370843
VEN 103	MinQuest Inc.	370844
VEN 104	MinQuest Inc.	370845
VEN 105	MinQuest Inc.	370846
VEN 106	MinQuest Inc.	370847
VEN 107	MinQuest Inc.	370848
VEN 107A	MinQuest Inc.	370849
VEN 108	MinQuest Inc.	370850
VEN 109	MinQuest Inc.	370851
VEN 111	MinQuest Inc.	370852
VEN 113	MinQuest Inc.	370853
VEN 130	MinQuest Inc.	370854
VEN 132	MinQuest Inc.	370855
VEN 134	MinQuest Inc.	370856
VEN 137	MinQuest Inc.	370857
VEN 180	MinQuest Inc.	370861
VEN 181	MinQuest Inc.	370862
VEN 182	MinQuest Inc.	370863
HUM 11	MinQuest Inc.	370864
HUM 14	MinQuest Inc.	370865
HUM 20	MinQuest Inc.	370866
HUM 21	MinQuest Inc.	370867
HUM 26	MinQuest Inc.	370868
HUM 27	MinQuest Inc.	370869
SB 80	MinQuest Inc.	370870

PHOENIX, ARIZONA

2012 AUG 21 A 8:49

RECEIVED  
CLAIMS SERVICE OFFICE

<u>CLAIM NAME</u>	<u>CLAIMANT'S NAME</u>	<u>AMC NUMBER</u>
SB 81	MinQuest Inc.	370871
SB 82	MinQuest Inc.	370872
SB 84	MinQuest Inc.	370873
SB 86	MinQuest Inc.	370874
SB 88	MinQuest Inc.	370875
SB 89	MinQuest Inc.	370876
SB 90	MinQuest Inc.	370877
SB 91	MinQuest Inc.	370878
VEN 11	MinQuest Inc.	372233
VEN 23	MinQuest Inc.	372234
VEN 24	MinQuest Inc.	372235
VEN 26	MinQuest Inc.	372237
VEN 177	MinQuest Inc.	372246
VEN 178	MinQuest Inc.	372247
VEN 179	MinQuest Inc.	372248
VEN 183	MinQuest Inc.	372249
VEN 184	MinQuest Inc.	372250
VEN 185	MinQuest Inc.	372251
VEN 236	MinQuest Inc.	372257
VEN 238	MinQuest Inc.	372258
VEN 240	MinQuest Inc.	372259
VEN 242	MinQuest Inc.	372260
VEN 244	MinQuest Inc.	372261
VEN 254	MinQuest Inc.	372262
VEN 500	MinQuest Inc.	372263
VEN 502	MinQuest Inc.	372265
VEN 503	MinQuest Inc.	372266
VEN 504	MinQuest Inc.	372267
VEN 505	MinQuest Inc.	372268
VEN 506	MinQuest Inc.	372269
VEN 507	MinQuest Inc.	372270
VEN 508	MinQuest Inc.	372271
VEN 509	MinQuest Inc.	372272
VEN 510	MinQuest Inc.	372273
VEN 511	MinQuest Inc.	372274
VEN 512	MinQuest Inc.	372275
VEN 513	MinQuest Inc.	372276
VEN 514	MinQuest Inc.	372277
VEN 515	MinQuest Inc.	372278
VEN 517	MinQuest Inc.	372280
BEN 1	MinQuest Inc.	368757
BEN 2	MinQuest Inc.	368758
BEN 3	MinQuest Inc.	368759
BEN 4	MinQuest Inc.	368760
BEN 5	MinQuest Inc.	368761
BEN 6	MinQuest Inc.	368762
BEN 7	MinQuest Inc.	368763
BEN 8	MinQuest Inc.	368764
BEN 9	MinQuest Inc.	368765
BEN 13	MinQuest Inc.	368766
BEN 14	MinQuest Inc.	368767
BEN 15	MinQuest Inc.	368768
BEN 16	MinQuest Inc.	368769
BEN 17	MinQuest Inc.	368770

RECEIVED  
 DIM AZ STATE OFFICE  
 2012 AUG 21 A 8:50  
 PHOENIX, ARIZONA



<u>CLAIM NAME</u>	<u>CLAIMANT'S NAME</u>	<u>AMC NUMBER</u>
BEN 18	MinQuest Inc.	368771
BEN 19	MinQuest Inc.	368772
BEN 20	MinQuest Inc.	368773
BEN 21	MinQuest Inc.	368774
BEN 22	MinQuest Inc.	368775
BEN 23	MinQuest Inc.	368776
BEN 24	MinQuest Inc.	368777
BEN 29	MinQuest Inc.	368778
BEN 30	MinQuest Inc.	368779
BEN 31	MinQuest Inc.	368780
BEN 32	MinQuest Inc.	368781
BEN 33	MinQuest Inc.	<del>368782</del>
SB 74	MinQuest Inc.	368784
SB 75	MinQuest Inc.	368785
SB 76	MinQuest Inc.	368786
SB 77	MinQuest Inc.	368787
SB 92	MinQuest Inc.	368788
SB 93	MinQuest Inc.	368789
SB 94	MinQuest Inc.	368790
SB 95	MinQuest Inc.	368791
SB 96	MinQuest Inc.	368792
SB 97	MinQuest Inc.	368793
SB 98	MinQuest Inc.	368794
SB 99	MinQuest Inc.	368795
SB 100	MinQuest Inc.	368796
SB 101	MinQuest Inc.	<del>368797</del>
HUM 1	MinQuest Inc.	368735
HUM 4	MinQuest Inc.	368738
HUM 5	MinQuest Inc.	368739
HUM 6	MinQuest Inc.	368740
HUM 7	MinQuest Inc.	368741
HUM 8	MinQuest Inc.	368742
HUM 9	MinQuest Inc.	368743
HUM 10	MinQuest Inc.	368744
NY 1	MinQuest Inc.	368745
NY 2	MinQuest Inc.	368746
NY 3	MinQuest Inc.	368747
NY 4	MinQuest Inc.	368748
NY 11	MinQuest Inc.	368749
NY 12	MinQuest Inc.	368750
NY 13	MinQuest Inc.	368751
NY 14	MinQuest Inc.	368752
NY 15	MinQuest Inc.	368753
NY 16	MinQuest Inc.	368754
NY 17	MinQuest Inc.	368755
NY 18	MinQuest Inc.	<del>368756</del>

PHOENIX, ARIZONA

2012 AUG 21 A 8:50

RECEIVED  
 PHX AZ STATE OFFICE

<u>CLAIM NAME</u>	<u>CLAIMANT'S NAME</u>	<u>AMC NUMBER</u>
VEN 96A	MinQuest Inc.	371456
VEN 94	MinQuest Inc.	371457
VEN 98	MinQuest Inc.	371458
VEN 131A	MinQuest Inc.	371459
VEN 133	MinQuest Inc.	<u>371460</u>
VEN 584	MinQuest Inc	<u>376968</u>
VEN 46	MinQuest Inc	<u>376879</u>
VEN 47	MinQuest Inc	376880
VEN 95	MinQuest Inc	376881
VEN 115	MinQuest Inc	376882
VEN 116	MinQuest Inc	376883
VEN 117	MinQuest Inc	376884
VEN 118	MinQuest Inc	376885
VEN 119	MinQuest Inc	376886
VEN 120	MinQuest inc	376887
VEN 121	MinQuest Inc	376888
VEN 122	MinQuest Inc	376889
VEN 123	MinQuest Inc	376890
VEN 146	MinQuest Inc	376891
VEN 147	MinQuest Inc	376892
VEN 148	MinQuest Inc	376893
VEN 149	MinQuest Inc	376894
VEN 150	MinQuest Inc	376895
VEN 151	MinQuest Inc	376896
VEN 152	MinQuest Inc	376897
VEN 153	MinQuest Inc	376898
VEN 155	MinQuest Inc	<u>376900</u>
VEN 157	MinQuest Inc	<u>376902</u>
VEN 159	MinQuest Inc	<u>376904</u>
VEN 161	MinQuest Inc	<u>376906</u>
VEN 163	MinQuest Inc	<u>376908</u>
VEN 167	MinQuest inc	376912
VEN 168	MinQuest inc	376913
VEN 169	MinQuest Inc	376914
VEN 538	MinQuest Inc	376923
VEN 540	MinQuest Inc	<u>376925</u>
VEN 542	MinQuest Inc	<u>376927</u>
VEN 544	MinQuest Inc	<u>376929</u>
VEN 547	MinQuest Inc	<u>376932</u>
VEN 551	MinQuest Inc	376935
VEN 552	MinQuest Inc	376936
VEN 553	MinQuest Inc	376937
VEN 554	MinQuest Inc	376938
VEN 558	MinQuest Inc	<u>376942</u>
VEN 571	MinQuest Inc	376955
VEN 572	MinQuest Inc	376956
VEN 573	MinQuest Inc	376957
VEN 574	MinQuest Inc	376958
VEN 575	MinQuest inc	376959
VEN 576	MinQuest Inc	376960
VEN 577	MinQuest Inc	376961
VEN 578	MinQuest Inc	376962
VEN 579	MinQuest Inc	376963
VEN 580	MinQuest Inc	376964

RECEIVED  
 2114 AZ STATE OFFICE  
 2012 AUG 21 A 8:50  
 PHOENIX, ARIZONA

CLAIM NAME

VEN 581  
VEN 582  
VEN 583  
BEN 27  
BEN 28  
BEN 35  
BEN 37  
BEN 38  
BEN 39  
BEN 40  
BEN 41  
BEN 42  
BEN 43  
BEN 44

BUKET 3  
BUKET 4  
BUKET 1  
BUKET 2  
BUKET 7  
BUKET 8

HUM 12  
HUM 22  
HUM 28  
VEN 226  
VEN 228  
VEN 230  
VEN 232  
VEN 234  
VEN 501  
VEN 167  
VEN 168  
VEN 169  
VEN 530  
VEN 531  
VEN 533  
VEN 534  
VEN 535  
VEN 536

CLAIMANT'S NAME

MinQuest Inc  
MinQuest Inc  
MinQuest Inc  
MinQuest inc  
MinQuest inc  
MinQuest Inc  
MinQuest Inc  
MinQuest Inc  
MinQuest Inc  
MinQuest inc  
MinQuest Inc  
MinQuest Inc  
MinQuest Inc  
MinQuest Inc  
MinQuest Inc

RUSSELL CORN  
RUSSELL CORN  
RUSSELL CORN  
RUSSELL CORN  
RUSSELL CORN  
RUSSELL CORN

MinQuest Inc.  
MinQuest Inc.  
MinQuest Inc.  
MinQuest Inc.  
MinQuest Inc.  
MinQuest Inc.  
MinQuest Inc.  
MinQuest Inc.  
MinQuest Inc.  
MinQuest Inc.  
MinQuest Inc.  
MinQuest Inc.  
MinQuest Inc.  
MinQuest Inc.  
MinQuest Inc.  
MinQuest Inc.  
MinQuest Inc.  
MinQuest Inc.

AMC NUMBER

376965  
376966  
376967  
376867  
376868  
376869  
376871  
376872  
376873  
376874  
376875  
376876  
376877  
376878

367729  
367730  
371758  
371759  
371760  
371761

410048  
410049  
410050  
410051  
410052  
410053  
410054  
410055  
410056  
410057  
410058  
410059  
410060  
410061  
410062  
410063  
410064  
410065

*John Jones*

PHOENIX, ARIZONA

2012 AUG 21 A 8:50

RECEIVED  
CLM AZ STATE OFFICE

CLAIM NAMECLAIMANT'S NAMEAMC NUMBER

HUM 2	MinQuest Inc.	413394
HUM 3	MinQuest Inc.	413395
HUM 47	MinQuest Inc.	413396
HUM 48	MinQuest Inc.	413397
VEN 28	MinQuest Inc.	413398
VEN 30	MinQuest Inc.	413399
VEN 32	MinQuest Inc.	413400
VEN 34	MinQuest Inc.	413401
VEN 36	MinQuest Inc.	413402
VEN 38	MinQuest Inc.	413403
VEN 40	MinQuest Inc.	413404
VEN 42	MinQuest Inc.	413405
VEN 154	MinQuest Inc.	413406
VEN 156	MinQuest Inc.	413407
VEN 158	MinQuest Inc.	413408
VEN 160	MinQuest Inc.	413409
VEN 162	MinQuest Inc.	413410
VEN 164	MinQuest Inc.	413411
VEN 165	MinQuest Inc.	413412
VEN 166	MinQuest Inc.	413413
VEN 170	MinQuest Inc.	413414
VEN 516	MinQuest Inc.	413415
VEN 518	MinQuest Inc.	413416
VEN 537	MinQuest Inc.	413417
VEN 539	MinQuest Inc.	413418
VEN 541	MinQuest Inc.	413419
VEN 543	MinQuest Inc.	413420
VEN 545	MinQuest Inc.	413421
VEN 548	MinQuest Inc.	413422
VEN 549	MinQuest Inc.	413423
VEN 556	MinQuest Inc.	413424
VEN 557	MinQuest Inc.	413425
VEN 558A	MinQuest Inc.	413426
VEN 559	MinQuest Inc.	413427
VEN 560	MinQuest Inc.	413428
VEN 561	MinQuest Inc.	413429
VEN 562	MinQuest Inc.	413430
VEN 563	MinQuest Inc.	413431
VEN 564	MinQuest Inc.	413432
VEN 565	MinQuest Inc.	413433
VEN 566	MinQuest Inc.	413434
VEN 567	MinQuest Inc.	413435
VEN 568	MinQuest Inc.	413436
VEN 569	MinQuest Inc.	413437

RECEIVED  
T.M. AUSTIN OFFICE  
2012 AUG 21 A 8:50  
PHOENIX, ARIZONA

Receipt

**United States Department of the Interior**  
**Bureau of Land Management**  
 LANDS/RECREATION & PLANNING  
 ONE N CENTRAL AVE  
 PHOENIX, AZ 85004 -2203  
 Phone: 602-417-9200

Receipt

No: 2636878

<b>Transaction #:</b> 2717481	
<b>Date of Transaction:</b> 08/22/2012	
<b>CUSTOMER:</b>	
MINQUEST INC. 4235 CHRISTY WAY RENO,NV 89519-7905 US	

LINE #	QTY	DESCRIPTION	REMARKS	UNIT PRICE	TOTAL
1	1.00	LOCATABLE MINERALS / MINING CLAIMS-NOT NEW-UNADJUD,ONE AUTH NO. ONLY / MINING CLAIM MONEY RECEIVED CASES: AMC370174/\$47320.00	MAINT FEE PYMNT (338) 2013	- n/a -	47320.00
<b>TOTAL:</b>					<b>\$47,320.00</b>

PAYMENT INFORMATION					
1	AMOUNT:	47320.00	POSTMARKED:	N/A	
	TYPE:	CHECK	RECEIVED:	08/21/2012	
	CHECK NO:	3050			
	NAME:	MINQUEST INC. 4235 CHRISTY WAY RENO NV 89519-7905 US			

REMARKS

This receipt was generated by the automated BLM Collections and Billing System and is a paper representation of a portion of the official electronic record contained therein.

AFTER FILING/RECORDING,  
PLEASE RETURN TO:  
MinQuest Inc.  
4235 Christy Way  
Reno, NV 89519

U.S. Department of the Interior  
Division of Mining Claims  
U.S. Bureau of Land Management  
Arizona State Office  
One North Central Avenue  
Phoenix, AZ 85004-2203

AMC 368729  
AMC 368757  
AMC 372233  
AMC 370789  
AMC 370174  
AMC 375349  
AMC 370915  
AMC 410048  
AMC 371456  
AMC 376862  
AMC 367729  
AMC 371758

**AFFIDAVIT OF PAYMENT OF CLAIM MAINTENANCE AND NOTICE OF INTENTION TO HOLD UNPATENTED MINING CLAIMS**

The undersigned being first duly sworn deposes and says:

MinQuest Inc., a Nevada corporation, with offices located at 4235 Christy Way, Reno, NV, 89519, is the owner or authorized agent on behalf of the owner of each of the claims described on Exhibit A attached hereto and incorporated herein ("the Claims").

MinQuest Inc., as owner or as the authorized agent on behalf of the owner of the Claims, intends to hold said Claims from September 2, 2011 until September 2, 2012.

MinQuest Inc., as owner or as the authorized agent on behalf of the owner of the Claims, has paid, on or before September 1, 2011 to the U.S. Department of the Interior- Bureau of Land Management, the annual maintenance fees for the assessment year beginning September 2, 2011, as prescribed in the 1993 Omnibus Budget Reconciliation Act of 1993, Public Law 103-66, for the Claims.

This Affidavit of Payment of Claim Maintenance Fees and Notice of Intention to Hold Unpatented Mining Claims is made and recorded pursuant to NRS 517.230(3).

DOI-BLM Payment. The maintenance fees due the U.S. Department of the Interior, Bureau of Land Management ("ADOI-BLM") and the filing of this document on or before September 2, 2011) have been calculated by multiplying each of the 40 claims by \$140.00 for a total due the DOI-BLM, enclosed herewith, of \$5,600.00.

Dated and signed this 12th day of August, 2011

For MinQuest Inc.

Richard R. Kern, President

AUG 30 2011  
Cm

NO. OF CLAIMS  
AMOUNT  
RECEIPT NO.  
INIT.

341  
40040.00  
2408226  
SJK

\*\* BLM-ASO \*\*

RECEIVED  
BLM AZ STATE OFFICE  
2011 AUG 18 A 1:50  
PHOENIX, ARIZONA

EXHIBIT A

**YAVAPAI COUNTY**

<u>CLAIM NAME</u>	<u>CLAIMANT'S NAME</u>	<u>AMC NUMBER</u>
SP 19	MinQuest Inc.	370915
SP 20	MinQuest Inc.	370916
SP 21	MinQuest Inc.	370917
SP 22	MinQuest Inc.	370918
SP 23	MinQuest Inc.	370919
SP 24	MinQuest Inc.	370920
SP 25	MinQuest Inc.	370921
SP 26	MinQuest Inc.	370922
SP 27	MinQuest Inc.	370923
SP 28	MinQuest Inc.	370924
SP 29	MinQuest Inc.	370925
SP 30	MinQuest Inc.	370926
SP 31	MinQuest Inc.	370927
SP 32	MinQuest Inc.	370928
SP 33	MinQuest Inc.	375349
SP 34	MinQuest Inc.	375350
SP 35	MinQuest Inc.	375351
SP 36	MinQuest Inc.	375352
SP 37	MinQuest Inc.	375353
SP 38	MinQuest Inc.	375354
SP 39	MinQuest Inc.	375355
SP 40	MinQuest Inc.	375356
SP 41	MinQuest Inc.	370929
SP 42	MinQuest Inc.	370930
SP 43	MinQuest Inc.	370931
SP 44	MinQuest Inc.	370932
SP 45	MinQuest Inc.	370933
SP 46	MinQuest Inc.	370934
SP 47	MinQuest Inc.	370935
SP 48	MinQuest Inc.	370936
SP 49	MinQuest Inc.	370937
SP 50	MinQuest Inc.	370938
SP 51	MinQuest Inc.	370939
SP 52	MinQuest Inc.	370940
SP 53	MinQuest Inc.	370941
SP 54	MinQuest Inc.	370942
SP 55	MinQuest Inc.	370943
SP 56	MinQuest Inc.	370944
SP 57	MinQuest Inc.	370945
SP 58	MinQuest Inc.	370946 ✓

PHOENIX, ARIZONA

2011 AUG 18 A 7:50

RECEIVED  
BLM AZ STATE OFFICE

40



August 12, 2011

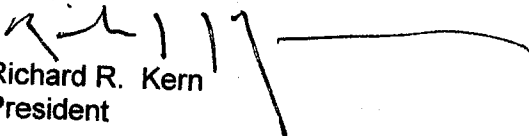
U.S. Department of the Interior  
Division of Mining Claims  
U.S. Bureau of Land Management  
Arizona State Office  
One North Central Avenue  
Phoenix, AZ 85004-2203

RE: Annual Maintenance Claim Fees

Dear Sir:

Enclosed is a check for \$42,140.00 for our Annual Maintenance Claim and Notice of Intent to Hold Unpatented Mining Claim Fees. Please note that included are 18 new claims that were sent to your office on August 10<sup>th</sup>, 2011 (see attached letter and check copy) for claims Ven 167, 168, 169, 530, 531, 533, 534, 535, 536, 226, 228, 230, 232, 234, 501, HUM 12, 22, 28. Please record same and return them to the address below. I can be reached at (775)746-4471 if you have any questions.

Sincerely,

  
Richard R. Kern  
President

enclosure

RECEIVED  
BLM AZ STATE OFFICE  
2011 AUG 18 A 7:50  
PHOENIX, ARIZONA



AFTER FILING/RECORDING,  
PLEASE RETURN TO:  
MinQuest Inc.  
4235 Christy Way  
Reno, NV 89519

U.S. Department of the Interior  
Division of Mining Claims  
U.S. Bureau of Land Management  
Arizona State Office  
One North Central Avenue  
Phoenix, AZ 85004-2203

**AFFIDAVIT OF PAYMENT OF CLAIM MAINTENANCE AND NOTICE OF INTENTION TO HOLD UNPATENTED MINING CLAIMS**

The undersigned being first duly sworn deposes and says:

MinQuest Inc., a Nevada corporation, with offices located at 4235 Christy Way, Reno, NV, 89519, is the owner or authorized agent on behalf of the owner of each of the claims described on Exhibit A attached hereto and incorporated herein ("the Claims").

MinQuest Inc., as owner or as the authorized agent on behalf of the owner of the Claims, intends to hold said Claims from September 2, 2011 until September 2, 2012.

MinQuest Inc., as owner or as the authorized agent on behalf of the owner of the Claims, has paid, on or before September 1, 2011 to the U.S. Department of the Interior- Bureau of Land Management, the annual maintenance fees for the assessment year beginning September 2, 2011, as prescribed in the 1993 Omnibus Budget Reconciliation Act of 1993, Public Law 103-66, for the Claims.

This Affidavit of Payment of Claim Maintenance Fees and Notice of Intention to Hold Unpatented Mining Claims is made and recorded pursuant to NRS 517.230(3).

DOI-BLM Payment. The maintenance fees due the U.S. Department of the Interior, Bureau of Land Management ("ADOI-BLM") and the filing of this document on or before September 2, 2011 have been calculated by multiplying each of the 301 claims by \$140.00 for a total due the DOI-BLM, enclosed herewith, of \$42,140.00.

Dated and signed this 12th day of August, 2011

For MinQuest Inc.

  
Richard R. Kern, Agent

RECEIVED  
BLM AZ STATE OFFICE  
2011 AUG 18 A 7:50  
PHOENIX, ARIZONA

EXHIBIT A

**SANTA CRUZ COUNTY**

<u>CLAIM NAME</u>	<u>CLAIMANT'S NAME</u>	<u>AMC NUMBER</u>
VEN 43	MinQuest Inc.	370174
VEN 44	MinQuest Inc.	370175
VEN 45	MinQuest Inc.	370176
VEN 48	MinQuest Inc.	370177
VEN 50	MinQuest Inc.	370178
VEN 83	MinQuest Inc.	370179
VEN 84	MinQuest Inc.	370180
VEN 85	MinQuest Inc.	370181
VEN 86	MinQuest Inc.	370182
VEN 87	MinQuest Inc.	370183
VEN 88	MinQuest Inc.	370184
VEN 89	MinQuest Inc.	370185
VEN 90	MinQuest Inc.	370186
VEN 91	MinQuest Inc.	370187
VEN 92	MinQuest Inc.	370188
VEN 96	MinQuest Inc.	370189
VEN 100	MinQuest Inc.	370190
VEN 124	MinQuest Inc.	370191
VEN 125	MinQuest Inc.	370192
VEN 126	MinQuest Inc.	370193
VEN 127	MinQuest Inc.	370194
VEN 128	MinQuest Inc.	370195
VEN 131	MinQuest Inc.	370196
VEN 135	MinQuest Inc.	370197
VEN 1	MinQuest Inc.	370789
VEN 3	MinQuest Inc.	370790
VEN 5	MinQuest Inc.	370791
VEN 6	MinQuest Inc.	370792
VEN 7	MinQuest Inc.	370793
VEN 8	MinQuest Inc.	370794
VEN 9	MinQuest Inc.	370795
VEN 10	MinQuest Inc.	370796
VEN 12	MinQuest Inc.	370797
VEN 13	MinQuest Inc.	370798
VEN 14	MinQuest Inc.	370799
VEN 15	MinQuest Inc.	370800
VEN 16	MinQuest Inc.	370801
VEN 17	MinQuest Inc.	370802
VEN 18	MinQuest Inc.	370803
VEN 20	MinQuest Inc.	370804
VEN 22	MinQuest Inc.	370805
VEN 51	MinQuest Inc.	370806
VEN 52	MinQuest Inc.	370807
VEN 53	MinQuest Inc.	370808
VEN 54	MinQuest Inc.	370809
VEN 55	MinQuest Inc.	370810
VEN 56	MinQuest Inc.	370811
VEN 57	MinQuest Inc.	370812 ✓

PHOENIX, ARIZONA

2011 AUG 18 A 7:50

RECEIVED  
BLM AZ STATE OFFICE

<u>CLAIM NAME</u>	<u>CLAIMANT'S NAME</u>	<u>AMC NUMBER</u>
VEN 58	MinQuest Inc.	370813
VEN 59	MinQuest Inc.	370814
VEN 60	MinQuest Inc.	370815
VEN 61	MinQuest Inc.	370816
VEN 62	MinQuest Inc.	370817
VEN 63	MinQuest Inc.	370818
VEN 64	MinQuest Inc.	370819
VEN 65	MinQuest Inc.	370820
VEN 66	MinQuest Inc.	370821
VEN 67	MinQuest Inc.	370822
VEN 68	MinQuest Inc.	370823
VEN 69	MinQuest Inc.	370824
VEN 70	MinQuest Inc.	370825
VEN 71	MinQuest Inc.	370826
VEN 72	MinQuest Inc.	370827
VEN 73	MinQuest Inc.	370828
VEN 74	MinQuest Inc.	370829
VEN 75	MinQuest Inc.	370830
VEN 76	MinQuest Inc.	370831
VEN 77	MinQuest Inc.	370832
VEN 78	MinQuest Inc.	370833
VEN 79	MinQuest Inc.	370834
VEN 80	MinQuest Inc.	370835
VEN 81	MinQuest Inc.	370836
VEN 82	MinQuest Inc.	370837
VEN 93	MinQuest Inc.	370838 ✓
VEN 97	MinQuest Inc.	<del>370838</del>
VEN 99	MinQuest Inc.	370840
VEN 101	MinQuest Inc.	370841
VEN 102	MinQuest Inc.	370842
VEN 103	MinQuest Inc.	370843
VEN 104	MinQuest Inc.	370844
VEN 105	MinQuest Inc.	370845
VEN 106	MinQuest Inc.	370846
VEN 107	MinQuest Inc.	370847
VEN 107A	MinQuest Inc.	370848
VEN 108	MinQuest Inc.	370849
VEN 109	MinQuest Inc.	370850
VEN 109	MinQuest Inc.	370851
VEN 111	MinQuest Inc.	370852
VEN 113	MinQuest Inc.	370853
VEN 130	MinQuest Inc.	370854
VEN 132	MinQuest Inc.	370855
VEN 134	MinQuest Inc.	370856
VEN 137	MinQuest Inc.	370857 ✓
VEN 180	MinQuest Inc.	370861
VEN 181	MinQuest Inc.	370862
VEN 182	MinQuest Inc.	370863
HUM 11	MinQuest Inc.	370864
HUM 14	MinQuest Inc.	370865
HUM 20	MinQuest Inc.	370866
HUM 21	MinQuest Inc.	370867
HUM 26	MinQuest Inc.	370868
HUM 27	MinQuest Inc.	370869
SB 80	MinQuest Inc.	370870

PHOENIX, ARIZONA

2011 AUG 18 A 7:50

RECEIVED  
BLMAZ STATE OFFICE

<u>CLAIM NAME</u>	<u>CLAIMANT'S NAME</u>	<u>AMC NUMBER</u>
SB 81	MinQuest Inc.	370871
SB 82	MinQuest Inc.	370872
SB 84	MinQuest Inc.	370873
SB 86	MinQuest Inc.	370874
SB 88	MinQuest Inc.	370875
SB 89	MinQuest Inc.	370876
SB 90	MinQuest Inc.	370877
SB 91	MinQuest Inc.	370878 ✓
VEN 11	MinQuest Inc.	372233
VEN 23	MinQuest Inc.	372234
VEN 24	MinQuest Inc.	372235 ✓
VEN 26	MinQuest Inc.	372237 ✓
VEN 177	MinQuest Inc.	372246
VEN 178	MinQuest Inc.	372247
VEN 179	MinQuest Inc.	372248
VEN 183	MinQuest Inc.	372249
VEN 184	MinQuest Inc.	372250
VEN 185	MinQuest Inc.	372251 ✓
VEN 236	MinQuest Inc.	372257
VEN 238	MinQuest Inc.	372258
VEN 240	MinQuest Inc.	372259
VEN 242	MinQuest Inc.	372260
VEN 244	MinQuest Inc.	372261
VEN 254	MinQuest Inc.	372262
VEN 500	MinQuest Inc.	372263 ✓
VEN 502	MinQuest Inc.	372265
VEN 503	MinQuest Inc.	372266
VEN 504	MinQuest Inc.	372267
VEN 505	MinQuest Inc.	372268
VEN 506	MinQuest Inc.	372269
VEN 507	MinQuest Inc.	372270
VEN 508	MinQuest Inc.	372271
VEN 509	MinQuest Inc.	372272
VEN 510	MinQuest Inc.	372273
VEN 511	MinQuest Inc.	372274
VEN 512	MinQuest Inc.	372275
VEN 513	MinQuest Inc.	372276
VEN 514	MinQuest Inc.	372277
VEN 515	MinQuest Inc.	372278 ✓
VEN 517	MinQuest Inc.	372280 ✓
BEN 1	MinQuest Inc.	368757
BEN 2	MinQuest Inc.	368758
BEN 3	MinQuest Inc.	368759
BEN 4	MinQuest Inc.	368760
BEN 5	MinQuest Inc.	368761
BEN 6	MinQuest Inc.	368762
BEN 7	MinQuest Inc.	368763
BEN 8	MinQuest Inc.	368764
BEN 9	MinQuest Inc.	368765
BEN 13	MinQuest Inc.	368766
BEN 14	MinQuest Inc.	368767
BEN 15	MinQuest Inc.	368768
BEN 16	MinQuest Inc.	368769
BEN 17	MinQuest Inc.	368770 ✓

PHOENIX, ARIZONA

2011 AUG 18 A 7:50

RECEIVED  
BLM AZ STATE OFFICE

<u>CLAIM NAME</u>	<u>CLAIMANT'S NAME</u>	<u>AMC NUMBER</u>
BEN 18	MinQuest Inc.	368771
BEN 19	MinQuest Inc.	368772
BEN 20	MinQuest Inc.	368773
BEN 21	MinQuest Inc.	368774
BEN 22	MinQuest Inc.	368775
BEN 23	MinQuest Inc.	368776
BEN 24	MinQuest Inc.	368777
BEN 29	MinQuest Inc.	368778
BEN 30	MinQuest Inc.	368779
BEN 31	MinQuest Inc.	368780
BEN 32	MinQuest Inc.	368781
BEN 33	MinQuest Inc.	368782 ✓
SB 74	MinQuest Inc.	368784
SB 75	MinQuest Inc.	368785
SB 76	MinQuest Inc.	368786
SB 77	MinQuest Inc.	368787
SB 92	MinQuest Inc.	368788
SB 93	MinQuest Inc.	368789
SB 94	MinQuest Inc.	368790
SB 95	MinQuest Inc.	368791
SB 96	MinQuest Inc.	368792
SB 97	MinQuest Inc.	368793
SB 98	MinQuest Inc.	368794
SB 99	MinQuest Inc.	368795
SB 100	MinQuest Inc.	368796
SB 101	MinQuest Inc.	368797 ✓
HUM 1	MinQuest Inc.	368735 ✓
HUM 4	MinQuest Inc.	368738 ✓
HUM 5	MinQuest Inc.	368739
HUM 6	MinQuest Inc.	368740
HUM 7	MinQuest Inc.	368741
HUM 8	MinQuest Inc.	368742
HUM 9	MinQuest Inc.	368743
HUM 10	MinQuest Inc.	368744
NY 1	MinQuest Inc.	368745
NY 2	MinQuest Inc.	368746
NY 3	MinQuest Inc.	368747
NY 4	MinQuest Inc.	368748
NY 11	MinQuest Inc.	368749
NY 12	MinQuest Inc.	368750
NY 13	MinQuest Inc.	368751
NY 14	MinQuest Inc.	368752
NY 15	MinQuest Inc.	368753
NY 16	MinQuest Inc.	368754
NY 17	MinQuest Inc.	368755
NY 18	MinQuest Inc.	368756 ✓

PHOENIX, ARIZONA

2011 AUG 18 A 7:50

RECEIVED  
BLM AZ STATE OFFICE

<u>CLAIM NAME</u>	<u>CLAIMANT'S NAME</u>	<u>AMC NUMBER</u>
VEN 96A	MinQuest Inc.	371456
VEN 94	MinQuest Inc.	371457
VEN 98	MinQuest Inc.	371458
VEN 131A	MinQuest Inc.	371459
VEN 133	MinQuest Inc.	371460 ✓
VEN 584	MinQuest Inc	376968 ✓
VEN 46	MinQuest Inc	376879
VEN 47	MinQuest Inc	376880
VEN 95	MinQuest Inc	376881
VEN 115	MinQuest Inc	376882
VEN 116	MinQuest Inc	376883
VEN 117	MinQuest Inc	376884
VEN 118	MinQuest Inc	376885
VEN 119	MinQuest Inc	376886
VEN 120	MinQuest inc	376887
VEN 121	MinQuest Inc	376888
VEN 122	MinQuest Inc	376889
VEN 123	MinQuest Inc	376890
VEN 146	MinQuest Inc	376891
VEN 147	MinQuest Inc	376892
VEN 148	MinQuest Inc	376893
VEN 149	MinQuest Inc	376894
VEN 150	MinQuest Inc	376895
VEN 151	MinQuest Inc	376896
VEN 152	MinQuest Inc	376897
VEN 153	MinQuest Inc	376898 ✓
VEN 155	MinQuest Inc	376900 ✓
VEN 157	MinQuest Inc	376902 ✓
VEN 159	MinQuest Inc	379904 ✓
VEN 161	MinQuest Inc	376906 ✓
VEN 163	MinQuest Inc	376908 ✓
VEN 167	MinQuest inc	376912
VEN 168	MinQuest inc	376913
VEN 169	MinQuest Inc	376914 ✓
VEN 530	MinQuest Inc	376916
VEN 531	MinQuest Inc	376917
VEN 533	MinQuest Inc	376918
VEN 534	MinQuest Inc	376919
VEN 535	MinQuest Inc	376920
VEN 536	MinQuest Inc	376921 ✓
VEN 538	MinQuest Inc	376923 ✓
VEN 540	MinQuest Inc	376925 ✓
VEN 542	MinQuest Inc	376927 ✓
VEN 544	MinQuest Inc	376929 ✓
VEN 546	MinQuest Inc	376931
VEN 547	MinQuest Inc	376932 ✓
VEN 551	MinQuest Inc	376935
VEN 552	MinQuest Inc	376936
VEN 553	MinQuest Inc	376937
VEN 554	MinQuest Inc	376938 ✓
VEN 558	MinQuest Inc	376942 ✓
VEN 571	MinQuest Inc	376955
VEN 572	MinQuest Inc	376956
VEN 573	MinQuest Inc	376957 ✓

PHOENIX, ARIZONA

2011 AUG 18 A 7:50

RECEIVED  
BLM AZ STATE OFFICE

<u>CLAIM NAME</u>	<u>CLAIMANT'S NAME</u>	<u>AMC NUMBER</u>
VEN 574	MinQuest Inc	376958
VEN 575	MinQuest inc	376959
VEN 576	MinQuest Inc	376960
VEN 577	MinQuest Inc	376961
VEN 578	MinQuest Inc	376962
VEN 579	MinQuest Inc	376963
VEN 580	MinQuest Inc	376964
VEN 581	MinQuest Inc	376965
VEN 582	MinQuest Inc	376966
VEN 583	MinQuest Inc	376967 ✓
BEN 27	MinQuest inc	376867
BEN 28	MinQuest inc	376868
BEN 35	MinQuest Inc	376869 ✓
BEN 37	MinQuest Inc	376871
BEN 38	MinQuest Inc	376872
BEN 39	MinQuest Inc	376873
BEN 40	MinQuest inc	376874
BEN 41	MinQuest Inc	376875
BEN 42	MinQuest Inc	376876
BEN 43	MinQuest Inc	376877
BEN 44	MinQuest Inc	376878 ✓
BUKET 3	RUSSELL CORN	367729
BUKET 4	RUSSELL CORN	367730 ✓
BUKET 1	RUSSELL CORN	371758
BUKET 2	RUSSELL CORN	371759 ✓
BUKET 7	RUSSELL CORN	371760
BUKET 8	RUSSELL CORN	371761 ✓
VEN 167	MinQuest Inc.	pending
VEN 168	MinQuest Inc.	pending
VEN 169	MinQuest Inc.	pending
VEN 530	MinQuest Inc.	pending
VEN 531	MinQuest Inc.	pending
VEN 533	MinQuest Inc.	pending
VEN 534	MinQuest Inc.	pending
VEN 535	MinQuest Inc.	pending
VEN 536	MinQuest Inc.	pending
VEN 226	MinQuest Inc.	pending
VEN 228	MinQuest Inc.	pending
VEN 230	MinQuest Inc.	pending
VEN 232	MinQuest Inc.	pending
VEN 234	MinQuest Inc.	pending
VEN 501	MinQuest Inc.	pending
HUM 12	MinQuest Inc.	pending
HUM 22	MinQuest Inc.	pending
HUM 28	MinQuest Inc.	pending ✓

Amc 410048

Amc 410065


PHOENIX, ARIZONA

2011 AUG 18 A 7:50

RECEIVED  
BLM AZ STATE OFFICE



United States Postal Service®  
**DELIVERY CONFIRMATION™**



# Flat Rate Mailing Envelope

For Domestic and International Use

Visit us at [usps.com](http://usps.com)

From/Expéditeur:

**MinQuest**  
4235 Christy Way  
Reno, NV 89519

To/Destinataire:

DOI-Bureau of Land Management  
Arizona State Office  
One North Central Avenue  
Phoenix, AZ 85004-2203

Country of Destination/Pays de destination:

POSTAL SERVICE

1006



85004

**\$5.65**  
00048791-08



5600  
4240

PLM AZ STATE  
2011 AUG 17 P 2:01  
PHOENIX, ARIZONA

Any amount of mailable contents as the envelope is not more than 4 pounds and is entirely confined within the envelope provided as the means of closure.

**INTERNATIONAL RESTRICTIONS APPLY:**

**4-POUND WEIGHT LIMIT ON INTERNATIONAL APPLIES**

Customs forms are required. Consult the *International Mail Manual (IMM)* at [pe.usps.gov](http://pe.usps.gov) or ask a retail associate for details.



USPS packaging products have been awarded Cradle to Cradle Certification™ for their ecologically-intelligent design. For more information go to [mbdc.com/usps](http://mbdc.com/usps). Cradle to Cradle Certified™ is a certification mark of MBDC.

Please recycle.



EP14F

082708\_P.M\_EP14F OCT 2008

This packaging is the property of the U.S. Postal Service and is provided solely for use in sending Priority Mail® shipments. It is not to be used for resale. EP14F © U.S. Postal Service, Oct. 2008. All rights reserved.



United States Department of the Interior  
 Bureau of Land Management  
 LANDS/RECREATION & PLANNING  
 ONE N CENTRAL AVE  
 PHOENIX, AZ 85004 -2203  
 Phone: 602-417-9200

Receipt

No:

2408326

<b>Transaction #:</b> 2483614	
<b>Date of Transaction:</b> 08/18/2011	
<b>CUSTOMER:</b>	
MINQUEST INC. 4235 CHRISTY WAY RENO,NV 89519-7905 US	

LINE #	QTY	DESCRIPTION	REMARKS	UNIT PRICE	TOTAL
1	1.00	LOCATABLE MINERALS / MINING CLAIMS-NOT NEW-UNADJUD,ONE AUTH NO. ONLY / MINING CLAIM MONEY RECEIVED CASES: AMC370915/\$47740.00	MAINT-341	- n/a -	47740.00
<b>TOTAL:</b>					<b>\$47,740.00</b>

PAYMENT INFORMATION					
1	AMOUNT:	42140.00	POSTMARKED:	08/16/2011	
	TYPE:	CHECK	RECEIVED:	08/18/2011	
	CHECK NO:	1103			
	NAME:	REGAL RESOURCES USA INC 4235 CHRISTY WAY RENO NV 89519-7905 US			
2	AMOUNT:	5600.00	POSTMARKED:	08/16/2011	
	TYPE:	CHECK	RECEIVED:	08/18/2011	
	CHECK NO:	1104			
	NAME:	REGAL RESOURCES USA INC 4235 CHRISTY WAY RENO NV 89519-7905 US			

REMARKS

This receipt was generated by the automated BLM Collections and Billing System and is a paper representation of a portion of the official electronic record contained therein.

LEAD FILE #'S

367729

368729

370174

370789

371456

371758

372223

376855

376862

AFTER FILING/RECORDING,  
PLEASE RETURN TO:  
MinQuest Inc.  
4235 Christy Way  
Reno, NV 89519

U.S. Department of the Interior  
Division of Mining Claims  
U.S. Bureau of Land Management  
Arizona State Office  
One North Central Avenue  
Phoenix, AZ 85004-2203

**AFFIDAVIT OF PAYMENT OF CLAIM MAINTENANCE AND NOTICE OF INTENTION TO HOLD UNPATENTED MINING CLAIMS**

The undersigned being first duly sworn deposes and says:

MinQuest Inc., a Nevada corporation, with offices located at 4235 Christy Way, Reno, NV, 89519, is the owner or authorized agent on behalf of the owner of each of the claims described on Exhibit A attached hereto and incorporated herein ("the Claims").

MinQuest Inc., as owner or as the authorized agent on behalf of the owner of the Claims, intends to hold said Claims from September 2, 2010 until September 2, 2011.

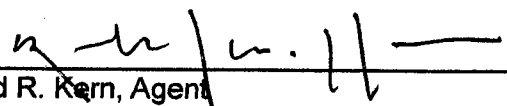
MinQuest Inc., as owner or as the authorized agent on behalf of the owner of the Claims, has paid, on or before September 1, 2010 to the U.S. Department of the Interior- Bureau of Land Management, the annual maintenance fees for the assessment year beginning September 2, 2010, as prescribed in the 1993 Omnibus Budget Reconciliation Act of 1993, Public Law 103-66, for the Claims.

This Affidavit of Payment of Claim Maintenance Fees and Notice of Intention to Hold Unpatented Mining Claims is made and recorded pursuant to NRS 517.230(3).

DOI-BLM Payment. The maintenance fees due the U.S. Department of the Interior, Bureau of Land Management ("ADOI-BLM") and the filing of this document on or before September 2, 2010 have been calculated by multiplying each of the 285 claims by \$140.00 for a total due the DOI-BLM, enclosed herewith, of \$39,900.00.

Dated and signed this 25th day of August, 2010

For MinQuest Inc.,

  
Richard R. Kern, Agent

RECEIVED  
BLM AZ STATE OFFICE  
2010 AUG 30 A 8:00  
PHOENIX, ARIZONA

EXHIBIT A

SANTA CRUZ COUNTY

<u>CLAIM NAME</u>	<u>CLAIMANT'S NAME</u>	<u>AMC NUMBER</u>
Ven 43	MinQuest Inc.	370174
Ven 44	MinQuest Inc.	370175
Ven 45	MinQuest Inc.	370176
Ven 48	MinQuest Inc.	370177
Ven 50	MinQuest Inc.	370178
Ven 83	MinQuest Inc.	370179
Ven 84	MinQuest Inc.	370180
Ven 85	MinQuest Inc.	370181
Ven 86	MinQuest Inc.	370182
Ven 87	MinQuest Inc.	370183
Ven 88	MinQuest Inc.	370184
Ven 89	MinQuest Inc.	370185
Ven 90	MinQuest Inc.	370186
Ven 91	MinQuest Inc.	370187
Ven 92	MinQuest Inc.	370188
Ven 96	MinQuest Inc.	370189
Ven 100	MinQuest Inc.	370190
Ven 124	MinQuest Inc.	370191
Ven 125	MinQuest Inc.	370192
Ven 126	MinQuest Inc.	370193
Ven 127	MinQuest Inc.	370194
Ven 128	MinQuest Inc.	370195
Ven 131	MinQuest Inc.	370196
Ven 135	MinQuest Inc.	370197
Ven 1	MinQuest Inc.	370789
Ven 3	MinQuest Inc.	370790
Ven 5	MinQuest Inc.	370791
Ven 6	MinQuest Inc.	370792
Ven 7	MinQuest Inc.	370793
Ven 8	MinQuest Inc.	370794
Ven 9	MinQuest Inc.	370795
Ven 10	MinQuest Inc.	370796
Ven 12	MinQuest Inc.	370797
Ven 13	MinQuest Inc.	370798
Ven 14	MinQuest Inc.	370799
Ven 15	MinQuest Inc.	370800
Ven 16	MinQuest Inc.	370801
Ven 17	MinQuest Inc.	370802
Ven 18	MinQuest Inc.	370803
Ven 20	MinQuest Inc.	370804
Ven 22	MinQuest Inc.	370805
Ven 51	MinQuest Inc.	370806
Ven 52	MinQuest Inc.	370807
Ven 53	MinQuest Inc.	370808
Ven 54	MinQuest Inc.	370809
Ven 55	MinQuest Inc.	370810
Ven 56	MinQuest Inc.	370811
Ven 57	MinQuest Inc.	370812

RECEIVED  
BLM AZ STATE OFFICE  
2010 AUG 30 A 8:00  
PHOENIX, ARIZONA

NO. OF CLAIMS 285  
AMOUNT \$37,900.00  
RECEIPT NO. 2208088  
INIT. OSA

\*\* BLM-ASO \*\*

48

ENTERED INTO COMPUTER

9/20/10 AT

<u>CLAIM NAME</u>	<u>CLAIMANT'S NAME</u>	<u>AMC NUMBER</u>
Ven 58	MinQuest Inc.	370813
Ven 59	MinQuest Inc.	370814
Ven 60	MinQuest Inc.	370815
Ven 61	MinQuest Inc.	370816
Ven 62	MinQuest Inc.	370817
Ven 63	MinQuest Inc.	370818
Ven 64	MinQuest Inc.	370819
Ven 65	MinQuest Inc.	370820
Ven 66	MinQuest Inc.	370821
Ven 67	MinQuest Inc.	370822
Ven 68	MinQuest Inc.	370823
Ven 69	MinQuest Inc.	370824
Ven 70	MinQuest Inc.	370825
Ven 71	MinQuest Inc.	370826
Ven 72	MinQuest Inc.	370827
Ven 73	MinQuest Inc.	370828
Ven 74	MinQuest Inc.	370829
Ven 75	MinQuest Inc.	370830
Ven 76	MinQuest Inc.	370831
Ven 77	MinQuest Inc.	370832
Ven 78	MinQuest Inc.	370833
Ven 79	MinQuest Inc.	370834
Ven 80	MinQuest Inc.	370835
Ven 81	MinQuest Inc.	370836
Ven 82	MinQuest Inc.	370837
Ven 93	MinQuest Inc.	370838
Ven 97	MinQuest Inc.	370840
Ven 99	MinQuest Inc.	370841
Ven 101	MinQuest Inc.	370842
Ven 102	MinQuest Inc.	370843
Ven 103	MinQuest Inc.	370844
Ven 104	MinQuest Inc.	370845
Ven 105	MinQuest Inc.	370846
Ven 106	MinQuest Inc.	370847
Ven 107	MinQuest Inc.	370848
Ven 107A	MinQuest Inc.	370849
Ven 108	MinQuest Inc.	370850
Ven 109	MinQuest Inc.	370851
Ven 111	MinQuest Inc.	370852
Ven 113	MinQuest Inc.	370853
Ven 130	MinQuest Inc.	370854
Ven 132	MinQuest Inc.	370855
Ven 134	MinQuest Inc.	370856
Ven 137	MinQuest Inc.	370857
Ven 180	MinQuest Inc.	370861
Ven 181	MinQuest Inc.	370862
Ven 182	MinQuest Inc.	370863
HUM 11	MinQuest Inc.	370864
HUM 14	MinQuest Inc.	370865
HUM 20	MinQuest Inc.	370866
HUM 21	MinQuest Inc.	370867
HUM 26	MinQuest Inc.	370868
HUM 27	MinQuest Inc.	370869
SB 80	MinQuest Inc.	370870

RECEIVED  
 BLM AZ STATE OFFICE  
 2010 AUG 30 A 8:00  
 PHOENIX, ARIZONA

<u>CLAIM NAME</u>	<u>CLAIMANT'S NAME</u>	<u>AMC NUMBER</u>
SB 81	MinQuest Inc.	370871
SB 82	MinQuest Inc.	370872
SB 84	MinQuest Inc.	370873
SB 86	MinQuest Inc.	370874
SB 88	MinQuest Inc.	370875
SB 89	MinQuest Inc.	370876
SB 90	MinQuest Inc.	370877
SB 91	MinQuest Inc.	370878
Ven 11	MinQuest Inc.	372233
Ven 23	MinQuest Inc.	372234
Ven 24	MinQuest Inc.	372235
Ven 26	MinQuest Inc.	372237
Ven 177	MinQuest Inc.	372246
Ven 178	MinQuest Inc.	372247
Ven 179	MinQuest Inc.	372248
Ven 183	MinQuest Inc.	372249
Ven 184	MinQuest Inc.	372250
Ven 185	MinQuest Inc.	372251
Ven 236	MinQuest Inc.	372257
Ven 238	MinQuest Inc.	372258
Ven 240	MinQuest Inc.	372259
Ven 242	MinQuest Inc.	372260
Ven 244	MinQuest Inc.	372261
Ven 254	MinQuest Inc.	372262
Ven 500	MinQuest Inc.	372263
Ven 502	MinQuest Inc.	372265
Ven 503	MinQuest Inc.	372266
Ven 504	MinQuest Inc.	372267
Ven 505	MinQuest Inc.	372268
Ven 506	MinQuest Inc.	372269
Ven 507	MinQuest Inc.	372270
Ven 508	MinQuest Inc.	372271
Ven 509	MinQuest Inc.	372272
Ven 510	MinQuest Inc.	372273
Ven 511	MinQuest Inc.	372274
Ven 512	MinQuest Inc.	372275
Ven 513	MinQuest Inc.	372276
Ven 514	MinQuest Inc.	372277
Ven 515	MinQuest Inc.	372278
Ven 517	MinQuest Inc.	372280
BEN 1	MinQuest Inc.	368757
BEN 2	MinQuest Inc.	368758
BEN 3	MinQuest Inc.	368759
BEN 4	MinQuest Inc.	368760
BEN 5	MinQuest Inc.	368761
BEN 6	MinQuest Inc.	368762
BEN 7	MinQuest Inc.	368763
BEN 8	MinQuest Inc.	368764
BEN 9	MinQuest Inc.	368765
BEN 13	MinQuest Inc.	368766
BEN 14	MinQuest Inc.	368767
BEN 15	MinQuest Inc.	368768
BEN 16	MinQuest Inc.	368769
BEN 17	MinQuest Inc.	368770

368735

PHOENIX, ARIZONA

2010 AUG 30 A 8:00

RECEIVED  
BLM AZ STATE OFFICE

<u>CLAIM NAME</u>	<u>CLAIMANT'S NAME</u>	<u>AMC NUMBER</u>
BEN 18	MinQuest Inc.	368771
BEN 19	MinQuest Inc.	368772
BEN 20	MinQuest Inc.	368773
BEN 21	MinQuest Inc.	368774
BEN 22	MinQuest Inc.	368775
BEN 23	MinQuest Inc.	368776
BEN 24	MinQuest Inc.	368777
BEN 29	MinQuest Inc.	368778
BEN 30	MinQuest Inc.	368779
BEN 31	MinQuest Inc.	368780
BEN 32	MinQuest Inc.	368781
BEN 33	MinQuest Inc.	368782
SB 74	MinQuest Inc.	368784
SB 75	MinQuest Inc.	368785
SB 76	MinQuest Inc.	368786
SB 77	MinQuest Inc.	368787
SB 92	MinQuest Inc.	368788
SB 93	MinQuest Inc.	368789
SB 94	MinQuest Inc.	368790
SB 95	MinQuest Inc.	368791
SB 96	MinQuest Inc.	368792
SB 97	MinQuest Inc.	368793
SB 98	MinQuest Inc.	368794
SB 99	MinQuest Inc.	368795
SB 100	MinQuest Inc.	368796
SB 101	MinQuest Inc.	368797
HUM 1	MinQuest Inc.	368735
HUM 2	MinQuest Inc.	368736
HUM 3	MinQuest Inc.	368737
HUM 4	MinQuest Inc.	368738
HUM 5	MinQuest Inc.	368739
HUM 6	MinQuest Inc.	368740
HUM 7	MinQuest Inc.	368741
HUM 8	MinQuest Inc.	368742
HUM 9	MinQuest Inc.	368743
HUM 10	MinQuest Inc.	368744
NY 1	MinQuest Inc.	368745
NY 2	MinQuest Inc.	368746
NY 3	MinQuest Inc.	368747
NY 4	MinQuest Inc.	368748
NY 11	MinQuest Inc.	368749
NY 12	MinQuest Inc.	368750
NY 13	MinQuest Inc.	368751
NY 14	MinQuest Inc.	368752
NY 15	MinQuest Inc.	368753
NY 16	MinQuest Inc.	368754
NY 17	MinQuest Inc.	368755
NY 18	MinQuest Inc.	368756

*Closed*

48

PHOENIX, ARIZONA

2010 AUG 30 A 8:00

RECEIVED  
BLM AZ STATE OFFICE

<u>CLAIM NAME</u>	<u>CLAIMANT'S NAME</u>	<u>AMC NUMBER</u>
VEN 96A	MinQuest Inc.	371456
VEN 94	MinQuest Inc.	371457
VEN 98	MinQuest Inc.	371458
VEN 131A	MinQuest Inc.	371459
VEN 133	MinQuest Inc.	371460
VEN 584	MinQuest Inc	376968
VEN 46	MinQuest Inc	376879
VEN 47	MinQuest Inc	376880
VEN 95	MinQuest Inc	376881
VEN 115	MinQuest Inc	376882
VEN 116	MinQuest Inc	376883
VEN 117	MinQuest Inc	376884
VEN 118	MinQuest Inc	376885
VEN 119	MinQuest Inc	376886
VEN 120	MinQuest inc	376887
VEN 121	MinQuest Inc	376888
VEN 122	MinQuest Inc	376889
VEN 123	MinQuest Inc	376890
VEN 146	MinQuest Inc	376891
VEN 147	MinQuest Inc	376892
VEN 148	MinQuest Inc	376893
VEN 149	MinQuest Inc	376894
VEN 150	MinQuest Inc	376895
VEN 151	MinQuest Inc	376896
VEN 152	MinQuest Inc	376897
VEN 153	MinQuest Inc	376898
VEN 155	MinQuest Inc	376900
VEN 157	MinQuest Inc	376902
VEN 159	MinQuest Inc	379904
VEN 161	MinQuest Inc	376906
VEN 163	MinQuest Inc	376908
VEN 167	MinQuest inc	376912
VEN 168	MinQuest inc	376913
VEN 169	MinQuest Inc	376914
VEN 530	MinQuest Inc	376916
VEN 531	MinQuest Inc	376917
VEN 533	MinQuest Inc	376918
VEN 534	MinQuest Inc	376919
VEN 535	MinQuest Inc	376920
VEN 536	MinQuest Inc	376921
VEN 538	MinQuest Inc	376923
VEN 540	MinQuest Inc	376925
VEN 542	MinQuest Inc	376927
VEN 544	MinQuest Inc	376929
VEN 546	MinQuest Inc	376931
VEN 547	MinQuest Inc	376932
VEN 551	MinQuest Inc	376935
VEN 552	MinQuest Inc	376936
VEN 553	MinQuest Inc	376937
VEN 554	MinQuest Inc	376938
VEN 558	MinQuest Inc	376942
VEN 571	MinQuest Inc	376955
VEN 572	MinQuest Inc	376956
VEN 573	MinQuest Inc	376957

54

2010 AUG 30 A 8:00

RECEIVED  
BLM AZ STATE OFFICE

PHOENIX ARIZONA



<u>CLAIM NAME</u>	<u>CLAIMANT'S NAME</u>	<u>AMC NUMBER</u>
VEN 574	MinQuest Inc	376958
VEN 575	MinQuest inc	376959
VEN 576	MinQuest Inc	376960
VEN 577	MinQuest Inc	376961
VEN 578	MinQuest Inc	376962
VEN 579	MinQuest Inc	376963
VEN 580	MinQuest Inc	376964
VEN 581	MinQuest Inc	376965
VEN 582	MinQuest Inc	376966
VEN 583	MinQuest Inc	376967
BEN 27	MinQuest inc	376867
BEN 28	MinQuest inc	376868
BEN 35	MinQuest Inc	376869
BEN 37	MinQuest Inc	376871
BEN 38	MinQuest Inc	376872
BEN 39	MinQuest Inc	376873
BEN 40	MinQuest inc	376874
BEN 41	MinQuest Inc	376875
BEN 42	MinQuest Inc	376876
BEN 43	MinQuest Inc	376877
BEN 44	MinQuest Inc	376878
BUKET 3	RUSSELL CORN	367729
BUKET 4	RUSSELL CORN	367730
BUKET 1	RUSSELL CORN	371758
BUKET 2	RUSSELL CORN	371759
BUKET 7	RUSSELL CORN	371760
BUKET 8	RUSSELL CORN	371761

27

RECEIVED  
BLM AZ STATE OFFICE  
2010 AUG 30 A 8:00  
PHOENIX, ARIZONA

**United States Department of the Interior  
Bureau of Land Management  
LANDS/RECREATION & PLANNING  
ONE N CENTRAL AVE  
PHOENIX, AZ 85004 -2203  
Phone:**

Receipt

No: 2208088

<b>Transaction #:</b> 2278113	
<b>Date of Transaction:</b> 09/02/2010	
<b>CUSTOMER:</b>	
MINQUEST INC. 4235 CHRISTY WAY RENO,NV 89519-7905 US	

LINE #	QTY	DESCRIPTION	REMARKS	UNIT PRICE	TOTAL
1	1.00	LOCATABLE MINERALS / MINING CLAIMS-NOT NEW-UNADJUD,ONE AUTH NO. ONLY / MINING CLAIM MONEY RECEIVED CASES: AMC370174/\$39900.00	MAINT FEE PYMNT (285) 2011	- n/a -	39900.00
<b>TOTAL:</b>					<b>\$39,900.00</b>

PAYMENT INFORMATION			
1	AMOUNT:	39900.00	POSTMARKED: N/A
	TYPE:	CHECK	RECEIVED: 09/02/2010
	CHECK NO:	1055	
	NAME:	REGAL RESOURCES USA, INC 4235 CHRISTY WAY RENO NV 89519-7905 US	

<b>REMARKS</b>

This receipt was generated by the automated BLM Collections and Billing System and is a paper representation of a portion of the official electronic record contained therein.

*2 closed claims*

*- Refund \$280*

*- ~~Send note~~*

*368736 Hum 2*

*368737 Hum 3*

AMC 370174  
AMC 376862

**Authorized Date** 10/21/2009

**Instructions to Accounts** AZ BLM REFUND \$280.00 TO MINQUEST INC. FOR  
MAINTENANCE FEES PAID ON CLOSED CLAIMS ON  
AMC370174. RECEIPT #1994054. RE.

**Login ID** 4105

**Entry Date** 10/21/2009

**Total Amount** \$280.00

*Refund Processed 10/29/09*

AMC 370789  
AMC 372233  
AMC 368757  
AMC 368729  
AMC 371456

AFTER FILING/RECORDING,  
PLEASE RETURN TO:  
MinQuest Inc.  
4235 Christy Way  
Reno, NV 89519

U.S. Department of the Interior  
Division of Mining Claims  
U.S. Bureau of Land Management  
Arizona State Office  
One North Central Avenue  
Phoenix, AZ 85004-2203

AMC 376862  
370174  
370789  
372233  
368757  
368729  
371456

**AFFIDAVIT OF PAYMENT OF CLAIM MAINTENANCE AND NOTICE OF INTENTION TO HOLD UNPATENTED MINING CLAIMS**

The undersigned being first duly sworn deposes and says:

MinQuest Inc., a Nevada corporation, with offices located at 4235 Christy Way, Reno, NV, 89519, is the owner or authorized agent on behalf of the owner of each of the claims described on Exhibit A attached hereto and incorporated herein ("the Claims").

MinQuest Inc., as owner or as the authorized agent on behalf of the owner of the Claims, intends to hold said Claims from September 2, 2009 until September 2, 2010.


MinQuest Inc., as owner or as the authorized agent on behalf of the owner of the Claims, has paid, on or before September 1, 2009 to the U.S. Department of the Interior- Bureau of Land Management, the annual maintenance fees for the assessment year beginning September 2, 2009, as prescribed in the 1993 Omnibus Budget Reconciliation Act of 1993, Public Law 103-66, for the Claims.

This Affidavit of Payment of Claim Maintenance Fees and Notice of Intention to Hold Unpatented Mining Claims is made and recorded pursuant to NRS 517.230(3).

DOI-BLM Payment. The maintenance fees due the U.S. Department of the Interior, Bureau of Land Management ("ADOI-BLM") and the filing of this document on or before September 2, 2009 have been calculated by multiplying each of the 285 claims by \$140.00 for a total due the DOI-BLM, enclosed herewith, of \$39,900.00.

Dated and signed this 26th day of August, 2009

For MinQuest Inc.

  
Richard R. Kern, Agent

Refund Authorized  
October 21, 2009  
RWZ for \$280.00  
b/c maintenance fees  
paid on closed claims  
Amc 368736 & Amc 368737

2009 SEP - 1 A 9:08  
RECEIVED  
BLM ARIZONA STATE OFFICE

CLAIM NAME

VEN 574  
VEN 575  
VEN 576  
VEN 577  
VEN 578  
VEN 579  
VEN 580  
VEN 581  
VEN 582  
VEN 583  
BEN 27  
BEN 28  
BEN 35  
BEN 37  
BEN 38  
BEN 39  
BEN 40  
BEN 41  
BEN 42  
BEN 43  
BEN 44

CLAIMANT'S NAME

MinQuest Inc  
MinQuest inc  
MinQuest Inc  
MinQuest Inc  
MinQuest Inc  
MinQuest Inc  
MinQuest Inc  
MinQuest Inc  
MinQuest Inc  
MinQuest Inc  
MinQuest inc  
MinQuest inc  
MinQuest Inc  
MinQuest Inc  
MinQuest Inc  
MinQuest inc  
MinQuest Inc  
MinQuest Inc  
MinQuest Inc  
MinQuest Inc  
MinQuest Inc

AMC NUMBER

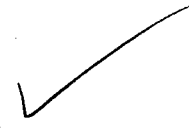
376958  
376959  
376960  
376961  
376962  
376963  
376964  
376965  
376966  
376967  

---

376867  
376868  
376869  

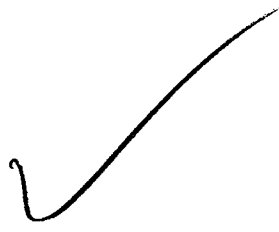
---

376871  
376872  
376873  
376874  
376875  
376876  
376877  
376878 2376862



RECEIVED  
BLM AT STATE OFFICE  
2009 SEP - 1 A 9:08  
SPOKANE, IDAHO




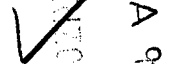

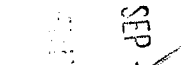
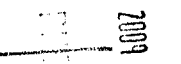
<u>CLAIM NAME</u>	<u>CLAIMANT'S NAME</u>	<u>AMC NUMBER</u>
Ven 58	MinQuest Inc.	370813
Ven 59	MinQuest Inc.	370814
Ven 60	MinQuest Inc.	370815
Ven 61	MinQuest Inc.	370816
Ven 62	MinQuest Inc.	370817
Ven 63	MinQuest Inc.	370818
Ven 64	MinQuest Inc.	370819
Ven 65	MinQuest Inc.	370820
Ven 66	MinQuest Inc.	370821
Ven 67	MinQuest Inc.	370822
Ven 68	MinQuest Inc.	370823
Ven 69	MinQuest Inc.	370824
Ven 70	MinQuest Inc.	370825
Ven 71	MinQuest Inc.	370826
Ven 72	MinQuest Inc.	370827
Ven 73	MinQuest Inc.	370828
Ven 74	MinQuest Inc.	370829
Ven 75	MinQuest Inc.	370830
Ven 76	MinQuest Inc.	370831
Ven 77	MinQuest Inc.	370832
Ven 78	MinQuest Inc.	370833
Ven 79	MinQuest Inc.	370833
Ven 80	MinQuest Inc.	370834
Ven 81	MinQuest Inc.	370835
Ven 82	MinQuest Inc.	370836
Ven 83	MinQuest Inc.	370837
Ven 93	MinQuest Inc.	370838
Ven 97	MinQuest Inc.	370840
Ven 99	MinQuest Inc.	370841
Ven 101	MinQuest Inc.	370842
Ven 102	MinQuest Inc.	370842
Ven 103	MinQuest Inc.	370843
Ven 104	MinQuest Inc.	370844
Ven 105	MinQuest Inc.	370845
Ven 106	MinQuest Inc.	370846
Ven 107	MinQuest Inc.	370847
Ven 107A	MinQuest Inc.	370848
Ven 108	MinQuest Inc.	370849
Ven 109	MinQuest Inc.	370850
Ven 111	MinQuest Inc.	370851
Ven 113	MinQuest Inc.	370852
Ven 130	MinQuest Inc.	370853
Ven 132	MinQuest Inc.	370854
Ven 134	MinQuest Inc.	370855
Ven 137	MinQuest Inc.	370856
Ven 180	MinQuest Inc.	370857
Ven 181	MinQuest Inc.	370861
Ven 182	MinQuest Inc.	370862
HUM 11	MinQuest Inc.	370863
HUM 14	MinQuest Inc.	370864
HUM 20	MinQuest Inc.	370865
HUM 21	MinQuest Inc.	370866
HUM 26	MinQuest Inc.	370867
HUM 27	MinQuest Inc.	370868
SB 80	MinQuest Inc.	370869
		370870



RECEIVED  
 BLMAZ STATE OFFICE  
 2009 SEP - 1 A 9:08  
 PHOENIX, ARIZONA



<u>CLAIM NAME</u>	<u>CLAIMANT'S NAME</u>	<u>AMC NUMBER</u>
SB 81	MinQuest Inc.	370871
SB 82	MinQuest Inc.	370872
SB 84	MinQuest Inc.	370873
SB 86	MinQuest Inc.	370874
SB 88	MinQuest Inc.	370875
SB 89	MinQuest Inc.	370876
SB 90	MinQuest Inc.	370877
SB 91	MinQuest Inc.	370878
Ven 11	MinQuest Inc.	372233
Ven 23	MinQuest Inc.	372234
Ven 24	MinQuest Inc.	372235
Ven 26	MinQuest Inc.	372237
Ven 177	MinQuest Inc.	372246
Ven 178	MinQuest Inc.	372247
Ven 179	MinQuest Inc.	372248
Ven 183	MinQuest Inc.	372249
Ven 184	MinQuest Inc.	372250
Ven 185	MinQuest Inc.	372251
Ven 236	MinQuest Inc.	372257
Ven 238	MinQuest Inc.	372258
Ven 240	MinQuest Inc.	372259
Ven 242	MinQuest Inc.	372260
Ven 244	MinQuest Inc.	372261
Ven 254	MinQuest Inc.	372262
Ven 500	MinQuest Inc.	372263
Ven 502	MinQuest Inc.	372265
Ven 503	MinQuest Inc.	372266
Ven 504	MinQuest Inc.	372267
Ven 505	MinQuest Inc.	372268
Ven 506	MinQuest Inc.	372269
Ven 507	MinQuest Inc.	372270
Ven 508	MinQuest Inc.	372271
Ven 509	MinQuest Inc.	372272
Ven 510	MinQuest Inc.	372273
Ven 511	MinQuest Inc.	372274
Ven 512	MinQuest Inc.	372275
Ven 513	MinQuest Inc.	372276
Ven 514	MinQuest Inc.	372277
Ven 515	MinQuest Inc.	372278
Ven 517	MinQuest Inc.	372280
BEN 1	MinQuest Inc.	368757
BEN 2	MinQuest Inc.	368758
BEN 3	MinQuest Inc.	368759
BEN 4	MinQuest Inc.	368760
BEN 5	MinQuest Inc.	368761
BEN 6	MinQuest Inc.	368762
BEN 7	MinQuest Inc.	368763
BEN 8	MinQuest Inc.	368764
BEN 9	MinQuest Inc.	368765
BEN 13	MinQuest Inc.	368766
BEN 14	MinQuest Inc.	368767
BEN 15	MinQuest Inc.	368768
BEN 16	MinQuest Inc.	368769
BEN 17	MinQuest Inc.	368770



RECEIVED  
 BLM AZ STATE OFFICE  
 2009 SEP 1 A 9:08  
 MINQUEST INC.





<u>CLAIM NAME</u>	<u>CLAIMANT'S NAME</u>	<u>AMC NUMBER</u>
VEN 96A	MinQuest Inc.	371456 ✓
VEN 94	MinQuest Inc.	371457
VEN 98	MinQuest Inc.	371458 ✓
VEN 131A	MinQuest Inc.	371459 ✓
VEN 133	MinQuest Inc.	371460
VEN 584	MinQuest Inc.	<del>376968</del>
VEN 46	MinQuest Inc.	376879
VEN 47	MinQuest Inc.	376880
VEN 95	MinQuest Inc.	376881
VEN 115	MinQuest Inc.	376882
VEN 116	MinQuest Inc.	376883
VEN 117	MinQuest Inc.	376884
VEN 118	MinQuest Inc.	376885
VEN 119	MinQuest Inc.	376886 ✓
VEN 120	MinQuest inc	376887
VEN 121	MinQuest Inc	376888
VEN 122	MinQuest Inc	376889
VEN 123	MinQuest Inc	376890
VEN 146	MinQuest Inc	376891
VEN 147	MinQuest Inc	376892
VEN 148	MinQuest Inc	376893
VEN 149	MinQuest Inc	376894
VEN 150	MinQuest Inc	376895
VEN 151	MinQuest Inc	376896
VEN 152	MinQuest Inc	376897
VEN 153	MinQuest Inc	376898
VEN 155	MinQuest Inc	376900 ✓
VEN 157	MinQuest Inc	376902 ✓
VEN 159	MinQuest Inc	379904 ✓
VEN 161	MinQuest Inc	376906 ✓
VEN 163	MinQuest Inc	376908 ✓
VEN 167	MinQuest inc	376912 ✓
VEN 168	MinQuest inc	376913 ✓
VEN 169	MinQuest Inc	376914 ✓
VEN 530	MinQuest Inc	376916
VEN 531	MinQuest Inc	376917
VEN 533	MinQuest Inc	376918
VEN 534	MinQuest Inc	376919 ✓
VEN 535	MinQuest Inc	376920
VEN 536	MinQuest Inc	376921
VEN 538	MinQuest Inc	376923 ✓
VEN 540	MinQuest Inc	376925 ✓
VEN 542	MinQuest Inc	376927 ✓
VEN 544	MinQuest Inc	376929 ✓
VEN 546	MinQuest Inc	376931 ✓
VEN 547	MinQuest Inc	376932 ✓
VEN 551	MinQuest Inc	376935
VEN 552	MinQuest Inc	376936
VEN 553	MinQuest Inc	376937 ✓
VEN 554	MinQuest Inc	376938
VEN 558	MinQuest Inc	376942 ✓
VEN 571	MinQuest Inc	376955
VEN 572	MinQuest Inc	376956
VEN 573	MinQuest Inc	376957 ✓ L 376862

2009 SEP - 1 A 9: 08

RECEIVED  
BLM AZ STATE OFFICE

EXHIBIT A

**SANTA CRUZ COUNTY**

<u>CLAIM NAME</u>	<u>CLAIMANT'S NAME</u>	<u>AMC NUMBER</u>
Ven 43	MinQuest Inc.	370174 <sup>L</sup>
Ven 44	MinQuest Inc.	370175
Ven 45	MinQuest Inc.	370176
Ven 48	MinQuest Inc.	370177
Ven 50	MinQuest Inc.	370178
Ven 83	MinQuest Inc.	370179
Ven 84	MinQuest Inc.	370180
Ven 85	MinQuest Inc.	370181
Ven 86	MinQuest Inc.	370182
Ven 87	MinQuest Inc.	370183
Ven 88	MinQuest Inc.	370184
Ven 89	MinQuest Inc.	370185
Ven 90	MinQuest Inc.	370186
Ven 91	MinQuest Inc.	370187
Ven 92	MinQuest Inc.	370188
Ven 96	MinQuest Inc.	370189
Ven 100	MinQuest Inc.	370190
Ven 124	MinQuest Inc.	370191
Ven 125	MinQuest Inc.	370192
Ven 126	MinQuest Inc.	370193
Ven 127	MinQuest Inc.	370194
Ven 128	MinQuest Inc.	370195
Ven 131	MinQuest Inc.	370196
Ven 135	MinQuest Inc.	370197
Ven 1	MinQuest Inc.	370789 <sup>L</sup>
Ven 3	MinQuest Inc.	370790
Ven 5	MinQuest Inc.	370791
Ven 6	MinQuest Inc.	370792
Ven 7	MinQuest Inc.	370793
Ven 8	MinQuest Inc.	370794
Ven 9	MinQuest Inc.	370795
Ven 10	MinQuest Inc.	370796
Ven 12	MinQuest Inc.	370797
Ven 13	MinQuest Inc.	370798
Ven 14	MinQuest Inc.	370799
Ven 15	MinQuest Inc.	370800 <sup>✓</sup>
Ven 16	MinQuest Inc.	370801
Ven 17	MinQuest Inc.	370802
Ven 18	MinQuest Inc.	370803
Ven 20	MinQuest Inc.	370804
Ven 22	MinQuest Inc.	370805
Ven 51	MinQuest Inc.	370806
Ven 52	MinQuest Inc.	370807
Ven 53	MinQuest Inc.	370808
Ven 54	MinQuest Inc.	370809
Ven 55	MinQuest Inc.	370810
Ven 56	MinQuest Inc.	370811
Ven 57	MinQuest Inc.	370812

RECEIVED  
BLM AZ STATE OFFICE  
2009 SEP - 1 A p: 08  
TERRILL, ANTHONY

**United States Department of the Interior**  
**Bureau of Land Management**  
 BUSINESS & SUPPORT SVCS DIV  
 ONE N CENTRAL AVE SUITE 800  
 PHOENIX, AZ 85004 -4427  
 Phone: (602) 417-9200

Receipt

No: 1994054

<b>Transaction #:</b> 2058354	
<b>Date of Transaction:</b> 09/01/2009	
<b>CUSTOMER:</b>	MINQUEST INC. 4235 CHRISTY WAY RENO,NV 89519-7905 US

LINE #	QTY	DESCRIPTION	REMARKS	UNIT PRICE	TOTAL
1	1.00	LOCATABLE MINERALS / MINING CLAIMS-NOT NEW-UNADJUD,ONE AUTH NO. ONLY / MINING CLAIM MONEY RECEIVED CASES: AMC370174/\$39900.00	MAINT 2010	- n/a -	39900.00
<b>TOTAL:</b>					<b>\$39,900.00</b>

PAYMENT INFORMATION					
1	AMOUNT:	39900.00	POSTMARKED:	08/27/2009	
	TYPE:	CHECK	RECEIVED:	09/01/2009	
	CHECK NO:	2042			
	NAME:	MINQUEST INC 4235 CHRISTY WAY RENO NV 89519-7905 US			

REMARKS

This receipt was generated by the automated BLM Collections and Billing System and is a paper representation of a portion of the official electronic record contained therein.



AFTER FILING/RECORDING,  
PLEASE RETURN TO:  
MinQuest Inc.  
4235 Christy Way  
Reno, NV 89519

U.S. Department of the Interior  
Division of Mining Claims  
U.S. Bureau of Land Management  
Arizona State Office  
One North Central Avenue  
Phoenix, AZ 85004-2203

A M A 339242  
362143  
361058  
371406  
390744  
349917  
392977  
361998  
355089  
372859  
375921  
367729  
371758  
370915  
375349  
370174  
370789  
372233  
368729  
371456  
376862  
384711  
373211  
372560  
377618

**AFFIDAVIT OF PAYMENT OF CLAIM MAINTENANCE AND NOTICE OF INTENTION TO HOLD UNPATENTED MINING CLAIMS**

The undersigned being first duly sworn deposes and says:

MinQuest Inc., a Nevada corporation, with offices located at 4235 Christy Way, Reno, NV, 89519, is the owner or authorized agent on behalf of the owner of each of the claims described on Exhibit A attached hereto and incorporated herein ("the Claims").

MinQuest Inc., as owner or as the authorized agent on behalf of the owner of the Claims, intends to hold said Claims from September 2, 2008 until September 2, 2009.


MinQuest Inc., as owner or as the authorized agent on behalf of the owner of the Claims, has paid, on or before September 1, 2008 to the U.S. Department of the Interior- Bureau of Land Management, the annual maintenance fees for the assessment year beginning September 2, 2008, as prescribed in the 1993 Omnibus Budget Reconciliation Act of 1993, Public Law 103-66, for the Claims.

This Affidavit of Payment of Claim Maintenance Fees and Notice of Intention to Hold Unpatented Mining Claims is made and recorded pursuant to NRS 517.230(3).

DOI-BLM Payment. The maintenance fees due the U.S. Department of the Interior, Bureau of Land Management ("ADOI-BLM") and the filing of this document on or before September 2, 2008 have been calculated by multiplying each of the 104 claims by \$125.00 for a total due the DOI-BLM, enclosed herewith, of \$13,000.00.

Dated and signed this 13 day of August, 2008

For MinQuest Inc.

  
Richard R. Kern, President

RECEIVED  
BLM AZ STATE OFFICE  
2008 AUG 25 A T: 29  
PHOENIX, ARIZONA

ENTERED INTO COMPUTER  
9/1/08 ab

EXHIBIT A

**YAVAPAI COUNTY**

<u>CLAIM NAME</u>	<u>CLAIMANT'S NAME</u>	<u>AMC NUMBER</u>
Jackpot 12-16	MinQuest Inc.	<del>L339242-46</del>
Mule 59-63	MinQuest Inc.	339247-51
Ray 132-168	MinQuest Inc.	<del>L362143-79</del>
Mule 45-48	MinQuest Inc.	<del>L361058-61</del>
Mule 99	MinQuest Inc.	361062
Mule 54-58	MinQuest Inc.	361063-67
Mule 59A	MinQuest Inc.	361068
Mule 64	MinQuest Inc.	361069
Mule 201	MinQuest Inc.	361070
Mal 11-14	MinQuest Inc.	361071-74
Ray 168A	MinQuest Inc.	<del>L371406</del>
Ray 169	MinQuest Inc.	371407
Ray 170	MinQuest Inc.	371408
Ray 171	MinQuest Inc.	371409
Ray 172	MinQuest Inc.	371410
Ray 173	MinQuest Inc.	371411
Ray 174	MinQuest Inc.	371412
Ray 175	MinQuest Inc.	371413
Ray 176	MinQuest Inc.	371414
Ray 177	MinQuest Inc.	371415
Ray 178	MinQuest Inc.	371416
Ray 179	MinQuest Inc.	371417
Ray 180	MinQuest Inc.	371418
Ray 181	MinQuest Inc.	371419
Ray 182	MinQuest Inc.	371420
Ray 183	MinQuest Inc.	371421
Ray 184	MinQuest Inc.	371422
Ray 185	MinQuest Inc.	371423
Ray 186	MinQuest Inc.	371424
Ray 187	MinQuest Inc.	371425
Ray 188	MinQuest Inc.	371426
Ray 189	MinQuest Inc.	371427
Ray 190	MinQuest Inc.	371428
Ray 191	MinQuest Inc.	371429
Ray 192	MinQuest Inc.	371430
Ray 193	MinQuest Inc.	371431
Ray 194	MinQuest Inc.	371432
Ray 195	MinQuest Inc.	371433
Ray 196	MinQuest Inc.	371434
Ray 197	MinQuest Inc.	371435
Ray 198	MinQuest Inc.	371436

PHOENIX, ARIZONA

2008 AUG 25 A 7:29

RECEIVED  
BLM AZ STATE OFFICE

AFTER FILING/RECORDING,  
PLEASE RETURN TO:  
MinQuest Inc.  
4235 Christy Way  
Reno, NV 89519

U.S. Department of the Interior  
Division of Mining Claims  
U.S. Bureau of Land Management  
Arizona State Office  
One North Central Avenue  
Phoenix, AZ 85004-2203

#=C	339242	37091
	362143	37534
	361058	37017
	371406	37078
	390744	37223
	349917	368720
	392977	371456
	361998	376862
	355089	384711
	372859	373211
	375921	37256
	367729	377618
	371758	

**AFFIDAVIT OF PAYMENT OF CLAIM MAINTENANCE AND NOTICE OF INTENTION TO HOLD UNPATENTED MINING CLAIMS**

The undersigned being first duly sworn deposes and says:

MinQuest Inc., a Nevada corporation, with offices located at 4235 Christy Way, Reno, NV, 89519, is the owner or authorized agent on behalf of the owner of each of the claims described on Exhibit A attached hereto and incorporated herein ("the Claims").

MinQuest Inc., as owner or as the authorized agent on behalf of the owner of the Claims, intends to hold said Claims from September 2, 2008 until September 2, 2009.


MinQuest Inc., as owner or as the authorized agent on behalf of the owner of the Claims, has paid, on or before September 1, 2008 to the U.S. Department of the Interior- Bureau of Land Management, the annual maintenance fees for the assessment year beginning September 2, 2008, as prescribed in the 1993 Omnibus Budget Reconciliation Act of 1993, Public Law 103-66, for the Claims.

This Affidavit of Payment of Claim Maintenance Fees and Notice of Intention to Hold Unpatented Mining Claims is made and recorded pursuant to NRS 517.230(3).

DOI-BLM Payment. The maintenance fees due the U.S. Department of the Interior, Bureau of Land Management ("ADOI-BLM") and the filing of this document on or before September 2, 2008 have been calculated by multiplying each of the 104 claims by \$125.00 for a total due the DOI-BLM, enclosed herewith, of \$13,000.00.

Dated and signed this 13 day of August, 2008

For MinQuest Inc.

  
Richard R. Kern, President

RECEIVED  
BLM AZ STATE OFFICE  
2008 AUG 25 A 7:29  
PHOENIX, ARIZONA

ENTERED INTO COMPUTER  
9/1/08 ab

EXHIBIT A

**YAVAPAI COUNTY**

<u>CLAIM NAME</u>	<u>CLAIMANT'S NAME</u>	<u>AMC NUMBER</u>
Jackpot 12-16	MinQuest Inc.	<del>L</del> 339242-46
Mule 59-63	MinQuest Inc.	339247-51
Ray 132-168	MinQuest Inc.	<del>L</del> 362143-79
Mule 45-48	MinQuest Inc.	<del>L</del> 361058-61
Mule 99	MinQuest Inc.	361062
Mule 54-58	MinQuest Inc.	361063-67
Mule 59A	MinQuest Inc.	361068
Mule 64	MinQuest Inc.	361069
Mule 201	MinQuest Inc.	361070
Mal 11-14	MinQuest Inc.	361071-74
Ray 168A	MinQuest Inc.	<del>L</del> 371406
Ray 169	MinQuest Inc.	371407
Ray 170	MinQuest Inc.	371408
Ray 171	MinQuest Inc.	371409
Ray 172	MinQuest Inc.	371410
Ray 173	MinQuest Inc.	371411
Ray 174	MinQuest Inc.	371412
Ray 175	MinQuest Inc.	371413
Ray 176	MinQuest Inc.	371414
Ray 177	MinQuest Inc.	371415
Ray 178	MinQuest Inc.	371416
Ray 179	MinQuest Inc.	371417
Ray 180	MinQuest Inc.	371418
Ray 181	MinQuest Inc.	371419
Ray 182	MinQuest Inc.	371420
Ray 183	MinQuest Inc.	371421
Ray 184	MinQuest Inc.	371422
Ray 185	MinQuest Inc.	371423
Ray 186	MinQuest Inc.	371424
Ray 187	MinQuest Inc.	371425
Ray 188	MinQuest Inc.	371426
Ray 189	MinQuest Inc.	371427
Ray 190	MinQuest Inc.	371428
Ray 191	MinQuest Inc.	371429
Ray 192	MinQuest Inc.	371430
Ray 193	MinQuest Inc.	371431
Ray 194	MinQuest Inc.	371432
Ray 195	MinQuest Inc.	371433
Ray 196	MinQuest Inc.	371434
Ray 197	MinQuest Inc.	371435
Ray 198	MinQuest Inc.	371436

RECEIVED  
BLM AZ STATE OFFICE  
2008 AUG 25 A 1:29  
PHOENIX, ARIZONA

CLAIM NAME

CLAIMANT'S NAME

AMC NUMBER

Ray 199  
Ray 200  
Ray 201  
Ray 202  
Ray 203  
Ray 204  
Ray 205  
Ray 206  
Ray 207

MinQuest Inc.  
MinQuest Inc.  
MinQuest Inc.  
MinQuest Inc.  
MinQuest Inc.  
MinQuest Inc.  
MinQuest Inc.  
MinQuest Inc.  
MinQuest Inc.

371437  
371438  
371439  
371440  
371441  
371442  
371443  
371444  
371445

PHOENIX, ARIZONA

2008 AUG 25 A 1:29

RECEIVED  
BLM AZ STATE OFFICE



AFTER FILING/RECORDING,  
PLEASE RETURN TO:  
MinQuest Inc.  
4235 Christy Way  
Reno, NV 89519

U.S. Department of the Interior  
Division of Mining Claims  
U.S. Bureau of Land Management  
Arizona State Office  
One North Central Avenue  
Phoenix, AZ 85004-2203

**AFFIDAVIT OF PAYMENT OF CLAIM MAINTENANCE AND NOTICE OF INTENTION TO HOLD UNPATENTED MINING CLAIMS**

The undersigned being first duly sworn deposes and says:

MinQuest Inc., a Nevada corporation, with offices located at 4235 Christy Way, Reno, NV, 89519, is the owner or authorized agent on behalf of the owner of each of the claims described on Exhibit A attached hereto and incorporated herein ("the Claims").

MinQuest Inc., as owner or as the authorized agent on behalf of the owner of the Claims, intends to hold said Claims from September 2, 2008 until September 2, 2009.

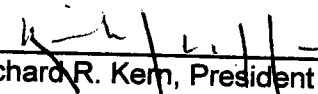
MinQuest Inc., as owner or as the authorized agent on behalf of the owner of the Claims, has paid, on or before September 1, 2008 to the U.S. Department of the Interior- Bureau of Land Management, the annual maintenance fees for the assessment year beginning September 2, 2008, as prescribed in the 1993 Omnibus Budget Reconciliation Act of 1993, Public Law 103-66, for the Claims.

This Affidavit of Payment of Claim Maintenance Fees and Notice of Intention to Hold Unpatented Mining Claims is made and recorded pursuant to NRS 517.230(3).

DOI-BLM Payment. The maintenance fees due the U.S. Department of the Interior, Bureau of Land Management ("ADOI-BLM") and the filing of this document on or before September 2, 2008 have been calculated by multiplying each of the 207 claims by \$125.00 for a total due the DOI-BLM, enclosed herewith, of \$25,875.00.

Dated and signed this 13 day of August, 2008

For MinQuest Inc.

  
Richard R. Kern, President

RECEIVED  
BLM ARIZONA OFFICE  
2008 AUG 25 A T 29  
PHOENIX, ARIZONA

EXHIBIT A

**MARICOPA COUNTY**

<u>CLAIM NAME</u>	<u>CLAIMANT'S NAME</u>	<u>AMC NUMBER</u>
Black Silver 1	MinQuest Inc.	349917
Black Silver 2	MinQuest Inc.	349918

**COCHISE COUNTY**

<u>CLAIM NAME</u>	<u>CLAIMANT'S NAME</u>	<u>AMC NUMBER</u>
MID 39	MinQuest Inc	390744
MID 40	MinQuest Inc	390745
MID 41	MinQuest Inc	390746
MID 42	MinQuest Inc	390747
MID 43	MinQuest Inc	390748
MID 44	MinQuest Inc	390749
MID 45	MinQuest Inc	390750
MID 46	MinQuest Inc	390751
MID 47	MinQuest Inc	390752
MID 48	MinQuest Inc	390753
MID 49	MinQuest Inc	390754
MID 50	MinQuest Inc	390755
MID 51	MinQuest Inc	390755
MID 52	MinQuest Inc	390756
MID 53	MinQuest Inc	390757
MID 54	MinQuest Inc	390758
MID 55	MinQuest Inc	390759
MID 56	MinQuest Inc	390760
MID 57	MinQuest Inc	390761
MID 58	MinQuest Inc	390762
MID 59	MinQuest Inc	390763
MID 60	MinQuest Inc	390764
MID 61	MinQuest Inc	390765
MID 62	MinQuest Inc	390766
MID 63	MinQuest Inc	390767
MID 64	MinQuest Inc	390768
MID 65	MinQuest Inc	390769
MID 66	MinQuest Inc	390770
MID 67	MinQuest Inc	390771
MID 68	MinQuest Inc	390772
MID 69	MinQuest Inc	390773
MID 70	MinQuest Inc	390774
MID 71	MinQuest Inc	390775
MID 72	MinQuest Inc	390776
MID 73	MinQuest Inc	390777
MID 74	MinQuest Inc	390778
MID 75	MinQuest Inc	390779
		390780

RECEIVED  
BLM AZ STATE OFFICE  
2008 AUG 25 A 1:29  
PHOENIX, ARIZONA

<u>CLAIM NAME</u>	<u>CLAIMANT'S NAME</u>	<u>AMC NUMBER</u>
MID 76	MinQuest Inc	390781
MID 81	MinQuest Inc	390782
MID 82	MinQuest Inc	390783
MID 83	MinQuest Inc	390784
MID 84	MinQuest Inc	390785
MID 85	MinQuest Inc	390786
MID 86	MinQuest Inc	390787
MID 87	MinQuest Inc	390788
MID 88	MinQuest Inc	390789
MID 89	MinQuest Inc	390790
MID 90	MinQuest Inc	390791
MID 91	MinQuest Inc	390792
MID 92	MinQuest Inc	390793
MID 93	MinQuest Inc	390794
MID 94	MinQuest Inc	390795
MID 95	MinQuest Inc	390796
MID 96	MinQuest Inc	390797
MID 97	MinQuest Inc	390798
MID 98	MinQuest Inc	390799
MID 99	MinQuest Inc	390800
MID 100	MinQuest Inc	390801
MID 101	MinQuest Inc	390802
MID 102	MinQuest Inc	390803
MID 103	MinQuest Inc	390804
MID 104	MinQuest Inc	390805
MID 105	MinQuest Inc	390806
MID 106	MinQuest Inc	390807
MID 107	MinQuest Inc	390808
MID 108	MinQuest Inc	390809
MID 109	MinQuest Inc	390810
MID 110	MinQuest Inc	390811
MID 123	MinQuest Inc	390812
MID 124	MinQuest Inc	390813
MID 125	MinQuest Inc	390814
MID 126	MinQuest Inc	390815
MID 127	MinQuest Inc	390816
MID 128	MinQuest Inc	390817
MID 129	MinQuest Inc	390818
MID 130	MinQuest Inc	390819
MID 131	MinQuest Inc	390820
MID 132	MinQuest Inc	390821
MID 133	MinQuest Inc	390822
MID 134	MinQuest Inc	390823
MID 135	MinQuest Inc	390824
MID 136	MinQuest Inc	390825
MID 137	MinQuest Inc	390826
MID 138	MinQuest Inc	390827
MID 139	MinQuest Inc	390828
MID 140	MinQuest Inc	390829

RECEIVED  
BLM AZ STATE OFFICE  
2009 AUG 25 A 7: 29  
PHOENIX, ARIZONA

<u>CLAIM NAME</u>	<u>CLAIMANT'S NAME</u>	<u>AMC NUMBER</u>
MID 141	MinQuest Inc	390830
MID 142	MinQuest Inc	390831
MID 143	MinQuest Inc	390832
MID 144	MinQuest Inc	390833
MID 146	MinQuest Inc	390834
MID 151	MinQuest Inc	390835
MID 152	MinQuest Inc	390836
MID 153	MinQuest Inc	390837
MID 154	MinQuest Inc	390838
MID 155	MinQuest Inc	390839
MID 156	MinQuest Inc	390840
MID 157	MinQuest Inc	390841
MID 158	MinQuest Inc	390842
MID 159	MinQuest Inc	390843
MID 160	MinQuest Inc	390844
MID 192	MinQuest Inc	390845
MID 193	MinQuest Inc	390846
MID 194	MinQuest Inc	390847
MID 195	MinQuest Inc	390848
MID 200	MinQuest Inc	390849
MID 201	MinQuest Inc	390850
MID 202	MinQuest Inc	390851
MID 203	MinQuest Inc	390852
MID 204	MinQuest Inc	390853
MID 205	MinQuest Inc	390854
MID 209	MinQuest Inc	390855
MID 210	MinQuest Inc	390856
MID 211	MinQuest Inc	390857
MID 212	MinQuest Inc	390858
MID 213	MinQuest Inc	390859
MID 214	MinQuest Inc	390860
MID 215	MinQuest Inc	390861
MID 216	MinQuest Inc	390862
MID 217	MinQuest Inc	390863
MID 218	MinQuest Inc	390864
MID 219	MinQuest Inc	390865
MID 220	MinQuest Inc	390866
MID 221	MinQuest Inc	390867
MID 222	MinQuest Inc	390868
MID 223	MinQuest Inc	390869
MID 224	MinQuest Inc	390870
MID 225	MinQuest Inc	390871
MID 226	MinQuest Inc	390872
MID 227	MinQuest Inc	390873
MID 228	MinQuest Inc	390874
MID 229	MinQuest Inc	390875
MID 230	MinQuest Inc	390876
MID 231	MinQuest Inc	390877
MID 232	MinQuest Inc	390878

PHOENIX, ARIZONA

2009 AUG 25 A 7:29

RECEIVED  
BLM AZ STATE OFFICE

<u>CLAIM NAME</u>	<u>CLAIMANT'S NAME</u>	<u>AMC NUMBER</u>
MID 233	MinQuest Inc	390879
MID 234	MinQuest inc	390880
MID 235	MinQuest Inc	390881
MID 236	MinQuest Inc	390882
MID 237	MinQuest Inc	390883
MID 238	MinQuest Inc	390884
MID 239	MinQuest Inc	390885
MID 240	MinQuest Inc	390886
MID 241	MinQuest Inc	390887
MID 242	MinQuest Inc	390888
MID 243	MinQuest Inc	390889
MID 244	MinQuest Inc	390890
MID 245	MinQuest Inc	390891
MID 246	MinQuest Inc	390892
MID 247	Minquest Inc	390893
MID 1	MinQuest Inc.	<del>392977</del>
MID 2	MinQuest Inc.	392978
MID 3	MinQuest Inc.	392979
MID 4	MinQuest Inc.	392980
MID 5	MinQuest Inc.	392981
MID 6	MinQuest Inc.	392982
MID 7	MinQuest Inc.	392983
MID 8	MinQuest Inc.	392984
MID 9	MinQuest Inc.	392985
MID 10	MinQuest Inc.	392986
MID 11	MinQuest Inc.	392987
MID 12	MinQuest Inc.	392988
MID 13	MinQuest Inc.	392989
MID 14	MinQuest Inc.	392990
MID 15	MinQuest Inc.	392991
MID 16	MinQuest Inc.	392992
MID 17	MinQuest Inc.	392993
MID 18	MinQuest Inc.	392994
MID 19	MinQuest Inc.	392995
MID 20	MinQuest Inc.	392996
MID 21	MinQuest Inc.	392997
MID 22	MinQuest Inc.	392998
MID 23	MinQuest Inc.	392999
MID 24	MinQuest Inc.	392300
MID 35	MinQuest Inc.	393001
MID 36	MinQuest Inc.	393002
MID 37	MinQuest Inc.	393003
MID 38	MinQuest Inc.	393004
MID 77	MinQuest Inc.	393005
MID 78	MinQuest Inc.	393006
MID 79	MinQuest Inc.	393007
MID 80	MinQuest Inc.	393008
MID 111	MinQuest Inc.	393009
MID 112	MinQuest Inc.	393010

RECEIVED  
BLM AZ STATE OFFICE  
2008 AUG 25 A 7:29  
PHOENIX, ARIZONA

<u>CLAIM NAME</u>	<u>CLAIMANT'S NAME</u>	<u>AMC NUMBER</u>
MID 113	MinQuest Inc.	393011
MID 114	MinQuest Inc.	393012
MID 115	MinQuest Inc.	393013
MID 116	MinQuest Inc.	393014
MID 117	MinQuest Inc.	393015
MID 118	MinQuest Inc.	393016
MID 145	MinQuest Inc.	393017
MID 119	MinQuest Inc.	393018
MID 120	MinQuest Inc.	393019
MID 121	MinQuest Inc.	393020
MID 122	MinQuest Inc.	393021
MID 147	MinQuest Inc.	393022
MID 148	MinQuest Inc.	393023
MID 149	MinQuest Inc.	393024
MID 150	MinQuest Inc.	393025
MID 209	MinQuest Inc.	393026
MID 210	MinQuest Inc.	393027
MID 211	MinQuest Inc.	393028
MID 212	MinQuest Inc.	393029
MID 213	MinQuest Inc.	393030
MID 214	MinQuest Inc.	393031

RECEIVED  
BLM AZ STATE OFFICE  
2009 AUG 25 A 7:30  
PHOENIX, ARIZONA

AFTER FILING/RECORDING,  
PLEASE RETURN TO:  
MinQuest Inc.  
4235 Christy Way  
Reno, NV 89519

U.S. Department of the Interior  
Division of Mining Claims  
U.S. Bureau of Land Management  
Arizona State Office  
One North Central Avenue  
Phoenix, AZ 85004-2203

**AFFIDAVIT OF PAYMENT OF CLAIM MAINTENANCE AND NOTICE OF INTENTION TO HOLD UNPATENTED MINING CLAIMS**

The undersigned being first duly sworn deposes and says:

MinQuest Inc., a Nevada corporation, with offices located at 4235 Christy Way, Reno, NV, 89519, is the owner or authorized agent on behalf of the owner of each of the claims described on Exhibit A attached hereto and incorporated herein ("the Claims").

MinQuest Inc., as owner or as the authorized agent on behalf of the owner of the Claims, intends to hold said Claims from September 2, 2008 until September 2, 2009.

MinQuest Inc., as owner or as the authorized agent on behalf of the owner of the Claims, has paid, on or before September 1, 2008 to the U.S. Department of the Interior- Bureau of Land Management, the annual maintenance fees for the assessment year beginning September 2, 2008, as prescribed in the 1993 Omnibus Budget Reconciliation Act of 1993, Public Law 103-66, for the Claims.

This Affidavit of Payment of Claim Maintenance Fees and Notice of Intention to Hold Unpatented Mining Claims is made and recorded pursuant to NRS 517.230(3).

DOI-BLM Payment. The maintenance fees due the U.S. Department of the Interior, Bureau of Land Management ("ADOI-BLM") and the filing of this document on or before September 2, 2008 have been calculated by multiplying each of the 63 claims by \$125.00 for a total due the DOI-BLM, enclosed herewith, of \$7,875.00.

Dated and signed this 7 day of August, 2008

For MinQuest Inc.

  
Richard R. Kern, President

RECEIVED  
BLM ARIZONA STATE OFFICE  
2008 AUG 25 A 7:30  
PHOENIX, ARIZONA

**EXHIBIT A**

**MOHAVE COUNTY**

<b><u>CLAIM NAME</u></b>	<b><u>CLAIMANT'S NAME</u></b>	<b><u>AMC NUMBER</u></b>
Moss 11-33	MinQuest Inc.	361998-362020
Moss 33F	MinQuest Inc.	362021
Moss 34-39	MinQuest Inc.	362022-362027
Moss 39F	MinQuest Inc.	362028
Moss 40-47	MinQuest Inc.	362029-362036
Moss 47B	MinQuest Inc.	362037
Moss 48-70	MinQuest Inc.	362038-362060

RECEIVED  
BLM AZ STATE OFFICE  
2008 AUG 25 A 7:30  
PHOENIX, ARIZONA



AFTER FILING/RECORDING,  
PLEASE RETURN TO:  
MinQuest Inc.  
4235 Christy Way  
Reno, NV 89519

U.S. Department of the Interior  
Division of Mining Claims  
U.S. Bureau of Land Management  
Arizona State Office  
One North Central Avenue  
Phoenix, AZ 85004-2203

**AFFIDAVIT OF PAYMENT OF CLAIM MAINTENANCE AND NOTICE OF INTENTION TO HOLD UNPATENTED MINING CLAIMS**

The undersigned being first duly sworn deposes and says:

MinQuest Inc., a Nevada corporation, with offices located at 4235 Christy Way, Reno, NV, 89519, is the owner or authorized agent on behalf of the owner of each of the claims described on Exhibit A attached hereto and incorporated herein ("the Claims").

MinQuest Inc., as owner or as the authorized agent on behalf of the owner of the Claims, intends to hold said Claims from September 2, 2008 until September 2, 2009.

MinQuest Inc., as owner or as the authorized agent on behalf of the owner of the Claims, has paid, on or before September 1, 2008 to the U.S. Department of the Interior- Bureau of Land Management, the annual maintenance fees for the assessment year beginning September 2, 2008, as prescribed in the 1993 Omnibus Budget Reconciliation Act of 1993, Public Law 103-66, for the Claims.

This Affidavit of Payment of Claim Maintenance Fees and Notice of Intention to Hold Unpatented Mining Claims is made and recorded pursuant to NRS 517.230(3).

DOI-BLM Payment. The maintenance fees due the U.S. Department of the Interior, Bureau of Land Management ("ADOI-BLM") and the filing of this document on or before September 2, 2008 have been calculated by multiplying each of the 24 claims by \$125.00 for a total due the DOI-BLM, enclosed herewith, of \$3,000.00.

Dated and signed this 5 day of August, 2008

For MinQuest Inc.

  
Richard R. Kerr, President

RECEIVED  
BLM ARIZONA OFFICE  
2008 AUG 25 A 1:30  
PHOENIX, ARIZONA

**EXHIBIT A**

<u>CLAIM NAME</u>	<u>CLAIMANT'S NAME</u>	<u>AMC NUMBER</u>
<b>GILA COUNTY</b>		
CORP 2	RUSSELL CORN	L355089
CORP 34	RUSSELL CORN	355090
CORP 8	RUSSELL CORN	L372859
CORP 10	RUSSELL CORN	372860
CORP 32	RUSSELL CORN	372861
CORP 33	RUSSELL CORN	372862
CORP 1	RUSSELL CORN	L375921
CORP 3	RUSSELL CORN	375922
CORP 4	RUSSELL CORN	375923
CORP 5	RUSSELL CORN	375924
CORP 6	RUSSELL CORN	375925
CORP 7	RUSSELL CORN	375926
CORP 9	RUSSELL CORN	375927
CORP 11	RUSSELL CORN	375928
CORP 12	RUSSELL CORN	375929
CORP 13	RUSSELL CORN	375930
CORP 35	RUSSELL CORN	375931
CORP 36	RUSSELL CORN	375932
<b>SANTA CRUZ COUNTY</b>		
BUKET 3	RUSSELL CORN	L367729
BUKET 4	RUSSELL CORN	367730
BUKET 1	RUSSELL CORN	L371758
BUKET 2	RUSSELL CORN	371759
BUKET 7	RUSSELL CORN	371760
BUKET 8	RUSSELL CORN	371761

RECEIVED  
2009 AUG 25 A 7:30  
PHOENIX, ARIZONA

AFTER FILING/RECORDING,  
PLEASE RETURN TO:  
MinQuest Inc.  
4235 Christy Way  
Reno, NV 89519

U.S. Department of the Interior  
Division of Mining Claims  
U.S. Bureau of Land Management  
Arizona State Office  
One North Central Avenue  
Phoenix, AZ 85004-2203

**AFFIDAVIT OF PAYMENT OF CLAIM MAINTENANCE AND NOTICE OF INTENTION TO HOLD UNPATENTED MINING CLAIMS**

The undersigned being first duly sworn deposes and says:

MinQuest Inc., a Nevada corporation, with offices located at 4235 Christy Way, Reno, NV, 89519, is the owner or authorized agent on behalf of the owner of each of the claims described on Exhibit A attached hereto and incorporated herein ("the Claims").

MinQuest Inc., as owner or as the authorized agent on behalf of the owner of the Claims, intends to hold said Claims from September 2, 2008 until September 2, 2009.

MinQuest Inc., as owner or as the authorized agent on behalf of the owner of the Claims, has paid, on or before September 1, 2008 to the U.S. Department of the Interior- Bureau of Land Management, the annual maintenance fees for the assessment year beginning September 2, 2008, as prescribed in the 1993 Omnibus Budget Reconciliation Act of 1993, Public Law 103-66, for the Claims.

This Affidavit of Payment of Claim Maintenance Fees and Notice of Intention to Hold Unpatented Mining Claims is made and recorded pursuant to NRS 517.230(3).

DOI-BLM Payment. The maintenance fees due the U.S. Department of the Interior, Bureau of Land Management ("ADOI-BLM") and the filing of this document on or before September 2, 2008) have been calculated by multiplying each of the 40 claims by \$125.00 for a total due the DOI-BLM, enclosed herewith, of \$5,000.00.

Dated and signed this 7 day of August, 2008

For MinQuest Inc.

  
Richard R. Kern, President

RECEIVED  
BLM ARIZONA OFFICE  
2008 AUG 25 A 7:30  
PHOENIX, ARIZONA

EXHIBIT A

**YAVAPAI COUNTY**

<u>CLAIM NAME</u>	<u>CLAIMANT'S NAME</u>	<u>AMC NUMBER</u>
SP 19	MinQuest Inc.	370915
SP 20	MinQuest Inc.	370916
SP 21	MinQuest Inc.	370917
SP 22	MinQuest Inc.	370918
SP 23	MinQuest Inc.	370919
SP 24	MinQuest Inc.	370920
SP 25	MinQuest Inc.	370921
SP 26	MinQuest Inc.	370922
SP 27	MinQuest Inc.	370923
SP 28	MinQuest Inc.	370924
SP 29	MinQuest Inc.	370925
SP 30	MinQuest Inc.	370926
SP 31	MinQuest Inc.	370927
SP 32	MinQuest Inc.	370928
SP 33	MinQuest Inc.	375349
SP 34	MinQuest Inc.	375350
SP 35	MinQuest Inc.	375351
SP 36	MinQuest Inc.	375352
SP 37	MinQuest Inc.	375353
SP 38	MinQuest Inc.	375354
SP 39	MinQuest Inc.	375355
SP 40	MinQuest Inc.	375356
SP 41	MinQuest Inc.	370929
SP 42	MinQuest Inc.	370930
SP 43	MinQuest Inc.	370931
SP 44	MinQuest Inc.	370932
SP 45	MinQuest Inc.	370933
SP 46	MinQuest Inc.	370934
SP 47	MinQuest Inc.	370935
SP 48	MinQuest Inc.	370936
SP 49	MinQuest Inc.	370937
SP 50	MinQuest Inc.	370938
SP 51	MinQuest Inc.	370939
SP 52	MinQuest Inc.	370940
SP 53	MinQuest Inc.	370941
SP 54	MinQuest Inc.	370942
SP 55	MinQuest Inc.	370943
SP 56	MinQuest Inc.	370944
SP 57	MinQuest Inc.	370945
SP 58	MinQuest Inc.	370946

PHOENIX, ARIZONA

2008 AUG 25 A 7:30

RECEIVED  
BILLING SERVICES OFFICE

AFTER FILING/RECORDING,  
PLEASE RETURN TO:  
MinQuest Inc.  
4235 Christy Way  
Reno, NV 89519

U.S. Department of the Interior  
Division of Mining Claims  
U.S. Bureau of Land Management  
Arizona State Office  
One North Central Avenue  
Phoenix, AZ 85004-2203

**AFFIDAVIT OF PAYMENT OF CLAIM MAINTENANCE AND NOTICE OF INTENTION TO HOLD UNPATENTED MINING CLAIMS**

The undersigned being first duly sworn deposes and says:

MinQuest Inc., a Nevada corporation, with offices located at 4235 Christy Way, Reno, NV, 89519, is the owner or authorized agent on behalf of the owner of each of the claims described on Exhibit A attached hereto and incorporated herein ("the Claims").

MinQuest Inc., as owner or as the authorized agent on behalf of the owner of the Claims, intends to hold said Claims from September 2, 2008 until September 2, 2009.

MinQuest Inc., as owner or as the authorized agent on behalf of the owner of the Claims, has paid, on or before September 1, 2008 to the U.S. Department of the Interior- Bureau of Land Management, the annual maintenance fees for the assessment year beginning September 2, 2008, as prescribed in the 1993 Omnibus Budget Reconciliation Act of 1993, Public Law 103-66, for the Claims.

This Affidavit of Payment of Claim Maintenance Fees and Notice of Intention to Hold Unpatented Mining Claims is made and recorded pursuant to NRS 517.230(3).

DOI-BLM Payment. The maintenance fees due the U.S. Department of the Interior, Bureau of Land Management ("ADOI-BLM") and the filing of this document on or before September 2, 2008 have been calculated by multiplying each of the 510 claims by \$125.00 for a total due the DOI-BLM, enclosed herewith, of \$63,750.00.

Dated and signed this 5 day of August, 2008

For MinQuest Inc.

  
Richard R. Kern, Agent

RECEIVED  
BLM AZ STATE OFFICE  
2008 AUG 25 A 7:31  
PHOENIX, ARIZONA

**EXHIBIT A**

**SANTA CRUZ COUNTY**

<u>CLAIM NAME</u>	<u>CLAIMANT'S NAME</u>	<u>AMC NUMBER</u>
Ven 43	MinQuest Inc.	L370174
Ven 44	MinQuest Inc.	370175
Ven 45	MinQuest Inc.	370176
Ven 48	MinQuest Inc.	370177
Ven 50	MinQuest Inc.	370178
Ven 83	MinQuest Inc.	370179
Ven 84	MinQuest Inc.	370180
Ven 85	MinQuest Inc.	370181
Ven 86	MinQuest Inc.	370182
Ven 87	MinQuest Inc.	370183
Ven 88	MinQuest Inc.	370184
Ven 89	MinQuest Inc.	370185
Ven 90	MinQuest Inc.	370186
Ven 91	MinQuest Inc.	370187
Ven 92	MinQuest Inc.	370188
Ven 96	MinQuest Inc.	370189
Ven 100	MinQuest Inc.	370190
Ven 124	MinQuest Inc.	370191
Ven 125	MinQuest Inc.	370192
Ven 126	MinQuest Inc.	370193
Ven 127	MinQuest Inc.	370194
Ven 128	MinQuest Inc.	370195
Ven 131	MinQuest Inc.	370196
Ven 135	MinQuest Inc.	370197
Ven 1	MinQuest Inc.	L370789
Ven 3	MinQuest Inc.	370790
Ven 5	MinQuest Inc.	370791
Ven 6	MinQuest Inc.	370792
Ven 7	MinQuest Inc.	370793
Ven 8	MinQuest Inc.	370794
Ven 9	MinQuest Inc.	370795
Ven 10	MinQuest Inc.	370796
Ven 12	MinQuest Inc.	370797
Ven 13	MinQuest Inc.	370798
Ven 14	MinQuest Inc.	370799
Ven 15	MinQuest Inc.	370800
Ven 16	MinQuest Inc.	370801
Ven 17	MinQuest Inc.	370802
Ven 18	MinQuest Inc.	370803
Ven 20	MinQuest Inc.	370804
Ven 22	MinQuest Inc.	370805
Ven 51	MinQuest Inc.	370806
Ven 52	MinQuest Inc.	370807
Ven 53	MinQuest Inc.	370808
Ven 54	MinQuest Inc.	370809
Ven 55	MinQuest Inc.	370810
Ven 56	MinQuest Inc.	370811

PHOENIX, ARIZONA

2008 AUG 25 A 7:31

RECEIVED  
BLM AT STAFF OFFICE

<u>CLAIM NAME</u>	<u>CLAIMANT'S NAME</u>	<u>AMC NUMBER</u>
Ven 57	MinQuest Inc.	370812
Ven 58	MinQuest Inc.	370813
Ven 59	MinQuest Inc.	370814
Ven 60	MinQuest Inc.	370815
Ven 61	MinQuest Inc.	370816
Ven 62	MinQuest Inc.	370817
Ven 63	MinQuest Inc.	370818
Ven 64	MinQuest Inc.	370819
Ven 65	MinQuest Inc.	370820
Ven 66	MinQuest Inc.	370821
Ven 67	MinQuest Inc.	370822
Ven 68	MinQuest Inc.	370823
Ven 69	MinQuest Inc.	370824
Ven 70	MinQuest Inc.	370825
Ven 71	MinQuest Inc.	370826
Ven 72	MinQuest Inc.	370827
Ven 73	MinQuest Inc.	370828
Ven 74	MinQuest Inc.	370829
Ven 75	MinQuest Inc.	370830
Ven 76	MinQuest Inc.	370831
Ven 77	MinQuest Inc.	370832
Ven 78	MinQuest Inc.	370833
Ven 79	MinQuest Inc.	370834
Ven 80	MinQuest Inc.	370835
Ven 81	MinQuest Inc.	370836
Ven 82	MinQuest Inc.	370837
Ven 93	MinQuest Inc.	370838
Ven 95	MinQuest Inc.	370839
Ven 97	MinQuest Inc.	370840
Ven 99	MinQuest Inc.	370841
Ven 101	MinQuest Inc.	370842
Ven 102	MinQuest Inc.	370843
Ven 103	MinQuest Inc.	370844
Ven 104	MinQuest Inc.	370845
Ven 105	MinQuest Inc.	370846
Ven 106	MinQuest Inc.	370847
Ven 107	MinQuest Inc.	370848
Ven 107A	MinQuest Inc.	370849
Ven 108	MinQuest Inc.	370850
Ven 109	MinQuest Inc.	370851
Ven 111	MinQuest Inc.	370852
Ven 113	MinQuest Inc.	370853
Ven 130	MinQuest Inc.	370854
Ven 132	MinQuest Inc.	370855
Ven 134	MinQuest Inc.	370856
Ven 137	MinQuest Inc.	370857
Ven 167	MinQuest Inc.	370858
Ven 168	MinQuest Inc.	370859
Ven 169	MinQuest Inc.	370860
Ven 180	MinQuest Inc.	370861
Ven 181	MinQuest Inc.	370862
Ven 182	MinQuest Inc.	370863
HUM 11	MinQuest Inc.	370864

PHOENIX, ARIZONA

2008 AUG 25 A 7:31

RECEIVED  
BLM AZ STATE OFFICE

<u>CLAIM NAME</u>	<u>CLAIMANT'S NAME</u>	<u>AMC NUMBER</u>
HUM 14	MinQuest Inc.	370865
HUM 20	MinQuest Inc.	370866
HUM 21	MinQuest Inc.	370867
HUM 26	MinQuest Inc.	370868
HUM 27	MinQuest Inc.	370869
SB 80	MinQuest Inc.	370870
SB 81	MinQuest Inc.	370871
SB 82	MinQuest Inc.	370872
SB 84	MinQuest Inc.	370873
SB 86	MinQuest Inc.	370874
SB 88	MinQuest Inc.	370875
SB 89	MinQuest Inc.	370876
SB 90	MinQuest Inc.	370877
SB 91	MinQuest Inc.	370878
Ven 11	MinQuest Inc.	L 372233
Ven 23	MinQuest Inc.	372234
Ven 24	MinQuest Inc.	372235
Ven 25	MinQuest Inc.	372236
Ven 26	MinQuest Inc.	372237
Ven 28	MinQuest Inc.	372238
Ven 30	MinQuest Inc.	372239
Ven 32	MinQuest Inc.	372240
Ven 34	MinQuest Inc.	372241
Ven 36	MinQuest Inc.	372242
Ven 38	MinQuest Inc.	372243
Ven 40	MinQuest Inc.	372244
Ven 42	MinQuest Inc.	372245
Ven 177	MinQuest Inc.	372246
Ven 178	MinQuest Inc.	372247
Ven 179	MinQuest Inc.	372248
Ven 183	MinQuest Inc.	372249
Ven 184	MinQuest Inc.	372250
Ven 185	MinQuest Inc.	372251
Ven 226	MinQuest Inc.	372252
Ven 228	MinQuest Inc.	372253
Ven 230	MinQuest Inc.	372254
Ven 232	MinQuest Inc.	372255
Ven 234	MinQuest Inc.	372256
Ven 236	MinQuest Inc.	372257
Ven 238	MinQuest Inc.	372258
Ven 240	MinQuest Inc.	372259
Ven 242	MinQuest Inc.	372260
Ven 244	MinQuest Inc.	372261
Ven 254	MinQuest Inc.	372262
Ven 500	MinQuest Inc.	372263
Ven 501	MinQuest Inc.	372264
Ven 502	MinQuest Inc.	372265
Ven 503	MinQuest Inc.	372266
Ven 504	MinQuest Inc.	372267
Ven 505	MinQuest Inc.	372268
Ven 506	MinQuest Inc.	372269
Ven 507	MinQuest Inc.	372270
Ven 508	MinQuest Inc.	372271

PHOENIX, ARIZONA

2008 AUG 25 A 7:31

RECEIVED  
BLM AZ STATE OFFICE



<u>CLAIM NAME</u>	<u>CLAIMANT'S NAME</u>	<u>AMC NUMBER</u>
Ven 509	MinQuest Inc.	372272
Ven 510	MinQuest Inc.	372273
Ven 511	MinQuest Inc.	372274
Ven 512	MinQuest Inc.	372275
Ven 513	MinQuest Inc.	372276
Ven 514	MinQuest Inc.	372277
Ven 515	MinQuest Inc.	372278
Ven 516	MinQuest Inc.	372279
Ven 517	MinQuest Inc.	372280
Ven 518	MinQuest Inc.	372281
BEN 1	MinQuest Inc.	368757
BEN 2	MinQuest Inc.	368758
BEN 3	MinQuest Inc.	368759
BEN 4	MinQuest Inc.	368760
BEN 5	MinQuest Inc.	368761
BEN 6	MinQuest Inc.	368762
BEN 7	MinQuest Inc.	368763
BEN 8	MinQuest Inc.	368764
BEN 9	MinQuest Inc.	368765
BEN 13	MinQuest Inc.	368766
BEN 14	MinQuest Inc.	368767
BEN 15	MinQuest Inc.	368768
BEN 16	MinQuest Inc.	368769
BEN 17	MinQuest Inc.	368770
BEN 18	MinQuest Inc.	368771
BEN 19	MinQuest Inc.	368772
BEN 20	MinQuest Inc.	368773
BEN 21	MinQuest Inc.	368774
BEN 22	MinQuest Inc.	368775
BEN 23	MinQuest Inc.	368776
BEN 24	MinQuest Inc.	368777
BEN 29	MinQuest Inc.	368778
BEN 30	MinQuest Inc.	368779
BEN 31	MinQuest Inc.	368780
BEN 32	MinQuest Inc.	368781
BEN 33	MinQuest Inc.	368782
BEN 34	MinQuest Inc.	368783
SB 74	MinQuest Inc.	368784
SB 75	MinQuest Inc.	368785
SB 76	MinQuest Inc.	368786
SB 77	MinQuest Inc.	368787
SB 92	MinQuest Inc.	368788
SB 93	MinQuest Inc.	368789
SB 94	MinQuest Inc.	368790
SB 95	MinQuest Inc.	368791
SB 96	MinQuest Inc.	368792
SB 97	MinQuest Inc.	368793
SB 98	MinQuest Inc.	368794
SB 99	MinQuest Inc.	368795
SB 100	MinQuest Inc.	368796
SB 101	MinQuest Inc.	368797
CH 1	MinQuest Inc.	368729
CH 2	MinQuest Inc.	368730

PHOENIX, ARIZONA

2008 AUG 25 A 1:31

RECEIVED  
BLM AZ STATE OFFICE

LA

<u>CLAIM NAME</u>	<u>CLAIMANT'S NAME</u>	<u>AMC NUMBER</u>
CH 3	MinQuest Inc.	368731
CH 4	MinQuest Inc.	368732
CH 5	MinQuest Inc.	368733
CH 6	MinQuest Inc.	368734
HUM 1	MinQuest Inc.	368735
HUM 2	MinQuest Inc.	368736
HUM 3	MinQuest Inc.	368737
HUM 4	MinQuest Inc.	368738
HUM 5	MinQuest Inc.	368739
HUM 6	MinQuest Inc.	368740
HUM 7	MinQuest Inc.	368741
HUM 8	MinQuest Inc.	368742
HUM 9	MinQuest Inc.	368743
HUM 10	MinQuest Inc.	368744
NY 1	MinQuest Inc.	368745
NY 2	MinQuest Inc.	368746
NY 3	MinQuest Inc.	368747
NY 4	MinQuest Inc.	368748
NY 11	MinQuest Inc.	368749
NY 12	MinQuest Inc.	368750
NY 13	MinQuest Inc.	368751
NY 14	MinQuest Inc.	368752
NY 15	MinQuest Inc.	368753
NY 16	MinQuest Inc.	368754
NY 17	MinQuest Inc.	368755
NY 18	MinQuest Inc.	368756
VEN 96A	MinQuest Inc.	<del>371456</del>
VEN 94	MinQuest Inc.	371457
VEN 98	MinQuest Inc.	371458
VEN 131A	MinQuest Inc.	371459
VEN 133	MinQuest Inc.	371460
VEN 584	MinQuest Inc.	<del>376862</del> -376968
VEN 46	MinQuest Inc.	376879
VEN 47	MinQuest Inc.	376880
VEN 95	MinQuest Inc.	376881
VEN 115	MinQuest Inc.	376882
VEN 116	MinQuest Inc.	376883
VEN 117	MinQuest Inc.	376884
VEN 118	MinQuest Inc.	376885
VEN 119	MinQuest Inc.	376886
VEN 120	MinQuest inc.	376887
VEN 121	MinQuest Inc.	376888
VEN 122	MinQuest Inc.	376889
VEN 123	MinQuest Inc.	376890
VEN 146	MinQuest Inc.	376891
VEN 147	MinQuest Inc.	376892
VEN 148	MinQuest Inc.	376893
VEN 149	MinQuest Inc.	376894
VEN 150	MinQuest Inc.	376895
VEN 151	MinQuest Inc.	376896
VEN 152	MinQuest Inc.	376897
VEN 153	MinQuest Inc.	376898
VEN 154	MinQuest Inc.	376899

RECEIVED  
 BLM ADMINISTRATIVE OFFICE  
 2009 AUG 25 A 7:31  
 PHOENIX, ARIZONA

<u>CLAIM NAME</u>	<u>CLAIMANT'S NAME</u>	<u>AMC NUMBER</u>
VEN 155	MinQuest Inc	376900
VEN 156	MinQuest Inc	376901
VEN 157	MinQuest Inc	376902
VEN 158	MinQuest Inc	373903
VEN 159	MinQuest Inc	379904
VEN 160	MinQuest Inc	376905
VEN 161	MinQuest Inc	376906
VEN 162	MinQuest Inc	376907
VEN 163	MinQuest Inc	376908
VEN 164	MinQuest Inc	376909
VEN 165	MinQuest Inc	376910
VEN 166	MinQuest Inc	376911
VEN 167	MinQuest inc	376912
VEN 168	MinQuest inc	376913
VEN 169	MinQuest Inc	376914
VEN 170	MinQuest Inc	376915
VEN 530	MinQuest Inc	376916
VEN 531	MinQuest Inc	376917
VEN 533	MinQuest Inc	376918
VEN 534	MinQuest Inc	376919
VEN 535	MinQuest inc	376920
VEN 536	MinQuest Inc	376921
VEN 537	MinQuest Inc	376922
VEN 538	MinQuest Inc	376923
VEN 539	MinQuest Inc	376924
VEN 540	MinQuest Inc	376925
VEN 541	MinQuest Inc	376926
VEN 542	MinQuest Inc	376927
VEN 543	MinQuest inc	376928
VEN 544	MinQuest Inc	376929
VEN 545	MinQuest Inc	376930
VEN 546	MinQuest Inc	376931
VEN 547	MinQuest Inc	376932
VEN 548	MinQuest Inc	376933
VEN 549	MinQuest Inc	376934
VEN 551	MinQuest Inc	376935
VEN 552	MinQuest Inc	376936
VEN 553	MinQuest Inc	376937
VEN 554	MinQuest Inc	376938
VEN 555	MinQuest Inc	376939
VEN 556	MinQuest Inc	376940
VEN 557	MinQuest Inc	376941
VEN 558	MinQuest Inc	376942
VEN 559	MinQuest Inc	376943
VEN 560	MinQuest Inc	376944
VEN 561	MinQuest Inc	376945
VEN 562	MinQuest Inc	376946
VEN 563	MinQuest Inc	376947
VEN 564	MinQuest Inc	376948
VEN 565	MinQuest Inc	376949
VEN 566	MinQuest Inc	376950
VEN 567	MinQuest Inc	376951
VEN 568	MinQuest Inc	376952

PHOENIX, ARIZONA

2008 AUG 25 A 7:31

RECEIVED  
BLM AZ PHOENIX OFFICE

<u>CLAIM NAME</u>	<u>CLAIMANT'S NAME</u>	<u>AMC NUMBER</u>
VEN 569	MinQuest Inc	376953
VEN 570	MinQuest Inc	376954
VEN 571	MinQuest Inc	376955
VEN 572	MinQuest Inc	376956
VEN 573	MinQuest Inc	376957
VEN 574	MinQuest Inc	376958
VEN 575	MinQuest inc	376959
VEN 576	MinQuest Inc	376960
VEN 577	MinQuest Inc	376961
VEN 578	MinQuest Inc	376962
VEN 579	MinQuest Inc	376963
VEN 580	MinQuest Inc	376964
VEN 581	MinQuest Inc	376965
VEN 582	MinQuest Inc	376966
VEN 583	MinQuest Inc	376967
BEN 10	MinQuest Inc	* 376862
BEN 11	MinQuest Inc	376863
BEN 12	MinQuest inc	376864
BEN 25	MinQuest Inc	376865
BEN 26	MinQuest Inc	376866
BEN 27	MinQuest inc	376867
BEN 28	MinQuest inc	376868
BEN 35	MinQuest Inc	376869
BEN 36	MinQuest Inc	376870
BEN 37	MinQuest Inc	376871
BEN 38	MinQuest Inc	376872
BEN 39	MinQuest Inc	376873
BEN 40	MinQuest inc	376874
BEN 41	MinQuest Inc	376875
BEN 42	MinQuest Inc	376876
BEN 43	MinQuest Inc	376877
BEN 44	MinQuest Inc	376878
CB 1	MinQuest Inc	384711
CB 2	MinQuest Inc	384712
CB 3	MinQuest Inc	384713
CB 4	MinQuest Inc	384714
CB 5	MinQuest Inc	384715
CB 6	MinQuest Inc	384716
CB 7	MinQuest Inc	384717
CB 8	MinQuest Inc	384718
CB 9	MinQuest Inc	384719
CB 10	MinQuest Inc	384720
CB 11	MinQuest Inc	384721
CB 12	MinQuest Inc	384722
CB 13	MinQuest Inc	384723
CB 14	MinQuest Inc	384724
CB 15	MinQuest Inc	384725
CB 16	MinQuest Inc	384726
CB 17	MinQuest Inc	384727
CB 18	MinQuest Inc	384728
CB 19	MinQuest Inc	384729
CB 20	MinQuest Inc	384730
CB 21	MinQuest Inc	384731

PHOENIX, ARIZONA

2008 AUG 25 A 7:31

RECEIVED  
CLAIMANT'S OFFICE

<u>CLAIM NAME</u>	<u>CLAIMANT'S NAME</u>	<u>AMC NUMBER</u>
CB 22	MinQuest Inc	384732
CB 23	MinQuest Inc	384733
CB 24	MinQuest Inc	384734
CB 25	MinQuest Inc	384735
CB 26	MinQuest Inc	384736
CB 27	MinQuest Inc	384737
CB 28	MinQuest Inc	384738
CB 29	MinQuest Inc	384739
CB 30	MinQuest Inc	384740
CB 31	MinQuest Inc	384741
CB 32	MinQuest Inc	384742
CB 33	MinQuest Inc	384743
CB 34	MinQuest Inc	384744
CB 35	MinQuest Inc	384745
CB 36	MinQuest Inc	384746
CB 37	MinQuest Inc	384747
CB 38	MinQuest Inc	384748
CB 39	MinQuest Inc	384749
CB 101	MinQuest Inc	384750
CB 102	MinQuest Inc	384751
CB 103	MinQuest Inc	384752
CB 104	MinQuest Inc	384753
CB 105	MinQuest Inc	384754
CB 106	MinQuest Inc	384755
CB 107	MinQuest Inc	384756
CB 108	MinQuest Inc	384757
CB 109	MinQuest Inc	384758
CB 110	MinQuest Inc	384759
CB 111	MinQuest Inc	384760
CB 112	MinQuest Inc	384761
CB 113	MinQuest Inc	384762
CB 114	MinQuest Inc	384763
CB 115	MinQuest Inc	384764
CB 116	MinQuest Inc	384765
CB 117	MinQuest Inc	384766
CB 118	MinQuest Inc	384767
CB 119	MinQuest Inc	384768
CB 120	MinQuest Inc	384769
CB 121	MinQuest Inc	384770
CB 122	MinQuest Inc	384771
CB 123	MinQuest Inc	384772
CB 124	MinQuest Inc	384773
CB 125	MinQuest Inc	384774
CB 126	MinQuest Inc	384775
CB 127	MinQuest Inc	384776
CB 128	MinQuest Inc	384777
CB 129	MinQuest Inc	384778
CB 130	MinQuest Inc	384779
CB 131	MinQuest Inc	384780
CB 132	MinQuest Inc	384781
CB 133	MinQuest Inc	384782
CB 134	MinQuest Inc	384783
CB 135	MinQuest Inc	384784

RECEIVED  
 BLM ARIZONA OFFICE  
 2009 AUG 25 A 1:32  
 PHOENIX, ARIZONA

CLAIM NAME

CLAIMANT'S NAME

AMC NUMBER

CB 136	MinQuest Inc	384785
CB 141	MinQuest Inc	384786
CB 142	MinQuest Inc	384787
CB 143	MinQuest Inc	384788
CB 144	MinQuest Inc	384789
CB 145	MinQuest Inc	384790
CB 146	MinQuest Inc	384791
CB 147	MinQuest Inc	384792

**GILA COUNTY**

CLAIM NAME

CLAIMANT'S NAME

AMC NUMBER

CSC 1	MinQuest Inc.	373211
CSC 2	MinQuest Inc.	373212
CSC 3	MinQuest Inc.	373213
CSC 4	MinQuest Inc.	373214
CSC 5	MinQuest Inc.	373215
CSC 6	MinQuest Inc.	373216
CSC 7	MinQuest Inc.	373217
CSC 8	MinQuest Inc.	373218
CSC 9	MinQuest Inc.	373219
CSC 10	MinQuest Inc.	373220
CSC 11	MinQuest Inc.	373221
CSC 12	MinQuest Inc.	373222
CSC 13	MinQuest Inc.	373223
CSC 14	MinQuest Inc.	373224
CSC 15	MinQuest Inc.	373225
CSC 16	MinQuest Inc.	373226
CSC 17	MinQuest Inc.	373227
CSC 18	MinQuest Inc.	373228
CSC 19	MinQuest Inc.	373229
CSC 20	MinQuest Inc.	373230
CSC 21	MinQuest Inc.	373231
CSC 22	MinQuest Inc.	373232
CSC 23	MinQuest Inc.	373233
CSC 24	MinQuest Inc.	373234
CSC 25	MinQuest Inc.	373235
CSC 26	MinQuest Inc.	373236
CSC 27	MinQuest Inc.	373237
CSC 28	MinQuest Inc.	373238
CSC 29	MinQuest Inc.	373239
CSC 30	MinQuest Inc.	373240
CSC 31	MinQuest Inc.	373241
CSC 32	MinQuest Inc.	373242
CSC 33	MinQuest Inc.	373243
CSC 34	MinQuest Inc.	373244
CSC 35	MinQuest Inc.	373245
CSC 36	MinQuest Inc.	373246
CSC 37	MinQuest Inc.	373247
CSC 38	MinQuest Inc.	373248
CSC 39	MinQuest Inc.	373249
CSC 40	MinQuest Inc.	373250

PHOENIX, ARIZONA

2009 AUG 25 A 1:37

RECEIVED  
BLM AVADON OFFICE

<u>CLAIM NAME</u>	<u>CLAIMANT'S NAME</u>	<u>AMC NUMBER</u>
CSC 41	MinQuest Inc.	373251
CSC 42	MinQuest Inc.	373252
CSC 43	MinQuest Inc.	373253
CSC 44	MinQuest Inc.	373254
CSC 45	MinQuest Inc.	373255
CSC 46	MinQuest Inc.	373256
CSC 47	MinQuest Inc.	373257
CSC 48	MinQuest Inc.	373258
CSC 49	MinQuest Inc.	373259
CUSP 15	MinQuest Inc.	<del>372560</del>
CUSP 16	MinQuest Inc.	372561
CUSP 17	MinQuest Inc.	372562
CUSP 19	MinQuest Inc.	372563
CUSP 20	MinQuest Inc.	372564
CUSP 21	MinQuest Inc.	372565
CUSP 22	MinQuest Inc.	372566
CUSP 23	MinQuest Inc.	372567
CUSP 24	MinQuest Inc.	372568
CUSP 25	MinQuest Inc.	372569
CUSP 26	MinQuest Inc.	372570
CUSP 27	MinQuest Inc.	372571
CUSP 28	MinQuest Inc.	372572
CUSP 29	MinQuest Inc.	372573
CUSP 30	MinQuest Inc.	372574
CUSP 48	MinQuest Inc.	372575
CUSP 49	MinQuest Inc.	372576
CUSP 50	MinQuest Inc.	372577
CUSP 51	MinQuest Inc.	372578
CUSP 52	MinQuest Inc.	372579
CUSP 53	MinQuest Inc.	372580
CUSP 54	MinQuest Inc.	372581
CUSP 55	MinQuest Inc.	372582
CUSP 56	MinQuest Inc.	372583
CUSP 58	MinQuest Inc.	372584
CUSP 201	MinQuest Inc.	372585
CUSP 202	MinQuest Inc.	372586
CUSP 203	MinQuest Inc.	372587
CUSP 204	MinQuest Inc.	372588
CUSP 18	MinQuest Inc.	<del>377618</del>
CUSP 57	MinQuest Inc.	377619
CUSP 59	MinQuest Inc.	377620
CUSP 60	MinQuest Inc.	377621
CUSP 200	MinQuest Inc.	377622
CUSP 205	MinQuest Inc.	377623

RECEIVED  
 BLM AUSTIN OFFICE  
 2009 AUG 25 A 7:37  
 PHOENIX, ARIZONA

**United States Department of the Interior**  
**Bureau of Land Management**  
 BUSINESS & SUPPORT SVCS DIV  
 ONE N CENTRAL AVE SUITE 800  
 PHOENIX, AZ 85004 -4427  
 Phone: (602) 417-9200

Receipt

No: 1770896

<b>Transaction #:</b> 1828604	
<b>Date of Transaction:</b> 08/26/2008	
<b>CUSTOMER:</b>	MINQUEST INC 4235 CHRISTY WAY RENO,NV 89509

LINE #	QTY	DESCRIPTION	REMARKS	UNIT PRICE	TOTAL
1	6.00	LOCATABLE MINERALS / MINING CLAIMS-NOT NEW-UNADJUD,ONE AUTH NO. ONLY / MINING CLAIM MONEY RECEIVED (455) CASES: AMC339242/\$13000.00, AMC349917/\$25875.00, AMC361998/\$7875.00, AMC370915/\$5000.00, AMC370174/\$63750.00, AMC355089/\$3000.00	MAINT 2009	- n/a -	118500.00
<b>TOTAL:</b>					<b>\$118,500.00</b>

PAYMENT INFORMATION					
1	AMOUNT:	\$63,750.00	POSTMARKED:	8/20/08 0:00	
	TYPE:	CHECK	RECEIVED:	08/25/2008	
	CHECK NO:	1722			
	NAME:	MINQUEST INC. 4235 CHRISTY WAY RENO NV 89509			
2	AMOUNT:	\$25,875.00	POSTMARKED:	8/20/08 0:00	
	TYPE:	CHECK	RECEIVED:	08/25/2008	
	CHECK NO:	1734			
	NAME:	MINQUEST INC. 4235 CHRISTY WAY RENO NV 89509			
3	AMOUNT:	\$13,000.00	POSTMARKED:	8/20/08 0:00	
	TYPE:	CHECK	RECEIVED:	08/25/2008	
	CHECK NO:	1737			
	NAME:	MINQUEST INC. 4235 CHRISTY WAY RENO NV 89509			
4	AMOUNT:	\$7,875.00	POSTMARKED:	8/20/08 0:00	
	TYPE:	CHECK	RECEIVED:	08/25/2008	



	CHECK NO:	1728	
	NAME:	MINQUEST INC. 4235 CHRISTY WAY RENO NV 89509	
5	AMOUNT:	\$5,000.00	POSTMARKED: 8/20/08 0:00
	TYPE:	CHECK	RECEIVED: 08/25/2008
	CHECK NO:	1723	
	NAME:	MINQUEST INC. 4235 CHRISTY WAY RENO NV 89509	
6	AMOUNT:	\$3,000.00	POSTMARKED: 8/20/08 0:00
	TYPE:	CHECK	RECEIVED: 08/25/2008
	CHECK NO:	1720	
	NAME:	MINQUEST INC. 4235 CHRISTY WAY RENO NV 89509	

REMARKS

This receipt was generated by the automated BLM Collections and Billing System and is a paper representation of a portion of the official electronic record contained therein.

LEAD FILE NUMBERS:

AMC 361998

349917	370915	368729	372560
365463	370174	368757	361058
339242	370789	371456	371406
339252	372233	373211	362143

TRANSACTION DATE: 08/30/2006

AMOUNT PAID: \$69,750.00 for 558 claims

RECEIPT NUMBER: 1354159

CODE NUMBER: 582

LEAD AMC SERIAL NUMBER	AMC SERIAL NUMBER(S)	NUMBER OF CLAIM(S)	AMOUNT PAID
361998	361998 - 362060	63	
349917	349917 - 349920	4	
365463	365463 - 365496	34	
339242 + 339252	339242 - 339257	16	
370915	370915 - 370946	32	
370174	370174 - 370197	24	
370789	370789 - 370878	90	
372233	372233 - 372281	49	
368729 + 368757	368729 - 368797	69	
371456	371456 - 371460	5	
373211	373211 - 373259	49	
372560	372560 - 372588	29	
361058	361058 - 361074	17	
371406	371406 - 371445	40	
362143	362143 - 362179	37	
GRAND TOTAL(S):		558	\$69,750.00

DATE ENTERED INTO COMPUTER: SEP 14 2006

INITIALS: PB

AFTER FILING/RECORDING,  
PLEASE RETURN TO:  
MinQuest Inc.  
4235 Christy Way  
Reno, NV 89519

U.S. Department of the Interior  
Division of Mining Claims  
U.S. Bureau of Land Management  
Arizona State Office  
One North Central Avenue  
Phoenix, AZ 85004-2203

**AFFIDAVIT OF PAYMENT OF CLAIM MAINTENANCE AND NOTICE OF INTENTION TO HOLD UNPATENTED MINING CLAIMS**

The undersigned being first duly sworn deposes and says:

MinQuest Inc., a Nevada corporation, with offices located at 4235 Christy Way, Reno, NV, 89519, is the owner or authorized agent on behalf of the owner of each of the claims described on Exhibit A attached hereto and incorporated herein ("the Claims").

MinQuest Inc., as owner or as the authorized agent on behalf of the owner of the Claims, intends to hold said Claims from September 2, 2006 until September 2, 2007.


MinQuest Inc., as owner or as the authorized agent on behalf of the owner of the Claims, has paid, on or before September 1, 2006 to the U.S. Department of the Interior- Bureau of Land Management, the annual maintenance fees for the assessment year beginning September 2, 2006, as prescribed in the 1993 Omnibus Budget Reconciliation Act of 1993, Public Law 103-66, for the Claims.

This Affidavit of Payment of Claim Maintenance Fees and Notice of Intention to Hold Unpatented Mining Claims is made and recorded pursuant to NRS 517.230(3).

DOI-BLM Payment. The maintenance fees due the U.S. Department of the Interior, Bureau of Land Management ("ADOI-BLM") and the filing of this document on or before September 2, 2006 have been calculated by multiplying each of the 63 claims by \$125.00 for a total due the DOI-BLM, enclosed herewith, of \$7,875.00.

Dated and signed this 21 day of August, 2006

For MinQuest Inc.

  
Richard R. Kern, President

ENTERED INTO COMPUTER  
SEP 14 2006 BB

RECEIVED  
BLM ARIZONA STATE OFFICE  
2006 AUG 30 A 9:48

EXHIBIT A ✓

**MOHAVE COUNTY**

<u>CLAIM NAME</u>	<u>CLAIMANT'S NAME</u>	<u>AMC NUMBER</u>
Moss 11-33	MinQuest Inc.	361998-362020
Moss 33F	MinQuest Inc.	362021
Moss 34-39	MinQuest Inc.	362022-362027
Moss 39F	MinQuest Inc.	362028
Moss 40-47	MinQuest Inc.	362029-362036
Moss 47B	MinQuest Inc.	362037
Moss 48-70	MinQuest Inc.	362038-362060

RECEIVED  
B.L.M. AZ STATE OFFICE  
2006 AUG 30 A 9:48  
TUCSON, ARIZONA

AFTER FILING/RECORDING,  
PLEASE RETURN TO:  
MinQuest Inc.  
4235 Christy Way  
Reno, NV 89519

U.S. Department of the Interior  
Division of Mining Claims  
U.S. Bureau of Land Management  
Arizona State Office  
One North Central Avenue  
Phoenix, AZ 85004-2203

RECEIVED  
BLM. AZ STATE OFFICE  
2006 AUG 30 9:48  
PHOENIX, ARIZONA

**AFFIDAVIT OF PAYMENT OF CLAIM MAINTENANCE AND NOTICE OF INTENTION TO HOLD UNPATENTED MINING CLAIMS**

The undersigned being first duly sworn deposes and says:

MinQuest Inc., a Nevada corporation, with offices located at 4235 Christy Way, Reno, NV, 89519, is the owner or authorized agent on behalf of the owner of each of the claims described on Exhibit A attached hereto and incorporated herein ("the Claims").

MinQuest Inc., as owner or as the authorized agent on behalf of the owner of the Claims, intends to hold said Claims from September 2, 2006 until September 2, 2007.

MinQuest Inc., as owner or as the authorized agent on behalf of the owner of the Claims, has paid, on or before September 1, 2006 to the U.S. Department of the Interior- Bureau of Land Management, the annual maintenance fees for the assessment year beginning September 2, 2006, as prescribed in the 1993 Omnibus Budget Reconciliation Act of 1993, Public Law 103-66, for the Claims.

This Affidavit of Payment of Claim Maintenance Fees and Notice of Intention to Hold Unpatented Mining Claims is made and recorded pursuant to NRS 517.230(3).

DOI-BLM Payment. The maintenance fees due the U.S. Department of the Interior, Bureau of Land Management ("ADOI-BLM") and the filing of this document on or before September 2, 2006) have been calculated by multiplying each of the 36 claims by \$125.00 for a total due the DOI-BLM, enclosed herewith, of \$4500.00.

ENTERED INTO COMPUTER  
SEP 14 2006 PB

Dated and signed this 21 day of August, 2006

For MinQuest Inc.


  
Richard R. Kerr, President

EXHIBIT A

**MARICOPA COUNTY**

<u>CLAIM NAME</u>	<u>CLAIMANT'S NAME</u>	<u>AMC NUMBER</u>
Black Silver 1	Bendigo Inc.	349917
Black Silver 2	Bendigo Inc.	349918
Black Silver 3	MinQuest Inc.	365463
Black Silver 4	MinQuest Inc.	365464
Black Silver 5	MinQuest Inc.	365465
Black Silver 6	MinQuest Inc.	365466
Black Silver 7	MinQuest Inc.	365467
Black Silver 8	MinQuest Inc.	365468
Black Silver 9	MinQuest Inc.	365469
Black Silver 10	MinQuest Inc.	365470
Black Silver 11	MinQuest Inc.	365471
Black Silver 12	MinQuest Inc.	365472
Black Silver 13	MinQuest Inc.	365473
Black Silver 14	MinQuest Inc.	365474
Black Silver 15	MinQuest Inc.	365475
Black Silver 16	MinQuest Inc.	365476
Black Silver 17	MinQuest Inc.	365477
Black Silver 18	MinQuest Inc.	365478
Black Silver 19	MinQuest Inc.	365479
Black Silver 20	MinQuest Inc.	365480
Black Silver 21	MinQuest Inc.	365481
Black Silver 22	MinQuest Inc.	365482
Black Silver 23	MinQuest Inc.	365483
Black Silver 24	MinQuest Inc.	365484
Black Silver 25	MinQuest Inc.	365485
Black Silver 26	MinQuest Inc.	365486
Black Silver 27	MinQuest Inc.	365487
Black Silver 28	MinQuest Inc.	365488
Black Silver 29	MinQuest Inc.	365489
Black Silver 30	MinQuest Inc.	365490
Black Silver 31	MinQuest Inc.	365491
Black Silver 32	MinQuest Inc.	365492
Black Silver 33	MinQuest Inc.	365493
Black Silver 34	MinQuest Inc.	365494
Black Silver 35	MinQuest Inc.	365495
Black Silver 36	MinQuest Inc.	365496

PHOENIX, ARIZONA

2006 AUG 30 A 9:48

RECEIVED  
B.L.M. AZ STATE OFFICE

AFTER FILING/RECORDING,  
PLEASE RETURN TO:  
MinQuest Inc.  
4235 Christy Way  
Reno, NV 89519

U.S. Department of the Interior  
Division of Mining Claims  
U.S. Bureau of Land Management  
Arizona State Office  
One North Central Avenue  
Phoenix, AZ 85004-2203

RECEIVED  
BLM, AZ STATE OFFICE  
2006 AUG 30 A 9:48  
PHOENIX, ARIZONA

**AFFIDAVIT OF PAYMENT OF CLAIM MAINTENANCE AND NOTICE OF INTENTION TO HOLD UNPATENTED MINING CLAIMS**

The undersigned being first duly sworn deposes and says:

MinQuest Inc., a Nevada corporation, with offices located at 4235 Christy Way, Reno, NV, 89519, is the owner or authorized agent on behalf of the owner of each of the claims described on Exhibit A attached hereto and incorporated herein ("the Claims").

MinQuest Inc., as owner or as the authorized agent on behalf of the owner of the Claims, intends to hold said Claims from September 2, 2006 until September 2, 2007.

MinQuest Inc., as owner or as the authorized agent on behalf of the owner of the Claims, has paid, on or before September 1, 2006 to the U.S. Department of the Interior- Bureau of Land Management, the annual maintenance fees for the assessment year beginning September 2, 2006, as prescribed in the 1993 Omnibus Budget Reconciliation Act of 1993, Public Law 103-66, for the Claims.

This Affidavit of Payment of Claim Maintenance Fees and Notice of Intention to Hold Unpatented Mining Claims is made and recorded pursuant to NRS 517.230(3).

DOI-BLM Payment. The maintenance fees due the U.S. Department of the Interior, Bureau of Land Management ("ADOI-BLM") and the filing of this document on or before September 2, 2006) have been calculated by multiplying each of the 40 claims by \$125.00 for a total due the DOI-BLM, enclosed herewith, of \$5,000.00.

ENTERED INTO COMPUTER

SEP 14 2006 PB

Dated and signed this 21 day of August, 2006

For MinQuest Inc.


  
Richard R. Kern, President

EXHIBIT A

**YAVAPAI COUNTY**

<u>CLAIM NAME</u>	<u>CLAIMANT'S NAME</u>	<u>AMC NUMBER</u>
Squaw Peak 35-40	MinQuest Inc.	339252-57
Squaw Peak 33-34	MinQuest Inc.	349919-20
SP 19	MinQuest Inc.	370915
SP 20	MinQuest Inc.	370916
SP 21	MinQuest Inc.	370917
SP 22	MinQuest Inc.	370918
SP 23	MinQuest Inc.	370919
SP 24	MinQuest Inc.	370920
SP 25	MinQuest Inc.	370921
SP 26	MinQuest Inc.	370922
SP 27	MinQuest Inc.	370923
SP 28	MinQuest Inc.	370924
SP 29	MinQuest Inc.	370925
SP 30	MinQuest Inc.	370926
SP 31	MinQuest Inc.	370927
SP 32	MinQuest Inc.	370928
SP 41	MinQuest Inc.	370929
SP 42	MinQuest Inc.	370930
SP 43	MinQuest Inc.	370931
SP 44	MinQuest Inc.	370932
SP 45	MinQuest Inc.	370933
SP 46	MinQuest Inc.	370934
SP 47	MinQuest Inc.	370935
SP 48	MinQuest Inc.	370936
SP 49	MinQuest Inc.	370937
SP 50	MinQuest Inc.	370938
SP 51	MinQuest Inc.	370939
SP 52	MinQuest Inc.	370940
SP 53	MinQuest Inc.	370941
SP 54	MinQuest Inc.	370942
SP 55	MinQuest Inc.	370943
SP 56	MinQuest Inc.	370944
SP 57	MinQuest Inc.	370945
SP 58	MinQuest Inc.	370946

PHOENIX, ARIZONA

2006 AUG 30 A 9:48

RECEIVED  
B.L.M. AZ STATE OFFICE



AFTER FILING/RECORDING,  
PLEASE RETURN TO:  
MinQuest Inc.  
4235 Christy Way  
Reno, NV 89519

U.S. Department of the Interior  
Division of Mining Claims  
U.S. Bureau of Land Management  
Arizona State Office  
One North Central Avenue  
Phoenix, AZ 85004-2203

RECEIVED  
BLM, AZ STATE OFFICE  
2006 AUG 30 A 9:48  
PHOENIX, ARIZONA

**AFFIDAVIT OF PAYMENT OF CLAIM MAINTENANCE AND NOTICE OF INTENTION TO HOLD UNPATENTED MINING CLAIMS**

The undersigned being first duly sworn deposes and says:

MinQuest Inc., a Nevada corporation, with offices located at 4235 Christy Way, Reno, NV, 89519, is the owner or authorized agent on behalf of the owner of each of the claims described on Exhibit A attached hereto and incorporated herein ("the Claims").

MinQuest Inc., as owner or as the authorized agent on behalf of the owner of the Claims, intends to hold said Claims from September 2, 2006 until September 2, 2007.


MinQuest Inc., as owner or as the authorized agent on behalf of the owner of the Claims, has paid, on or before September 1, 2006 to the U.S. Department of the Interior- Bureau of Land Management, the annual maintenance fees for the assessment year beginning September 2, 2006, as prescribed in the 1993 Omnibus Budget Reconciliation Act of 1993, Public Law 103-66, for the Claims.

This Affidavit of Payment of Claim Maintenance Fees and Notice of Intention to Hold Unpatented Mining Claims is made and recorded pursuant to NRS 517.230(3).

DOI-BLM Payment. The maintenance fees due the U.S. Department of the Interior, Bureau of Land Management ("ADOI-BLM") and the filing of this document on or before September 2, 2006 have been calculated by multiplying each of the 315 claims by \$125.00 for a total due the DOI-BLM, enclosed herewith, of \$39,375.00.

Dated and signed this 21 day of August, 2006

For MinQuest Inc.

  
Richard R. Kern, President

ENTERED INTO COMPUTER  
SEP 14 2006 RB

EXHIBIT A

**SANTA CRUZ COUNTY**

<u>CLAIM NAME</u>	<u>CLAIMANT'S NAME</u>	<u>AMC NUMBER</u>
Ven 43	MinQuest Inc.	370174
Ven 44	MinQuest Inc.	370175
Ven 45	MinQuest Inc.	370176
Ven 48	MinQuest Inc.	370177
Ven 50	MinQuest Inc.	370178
Ven 83	MinQuest Inc.	370179
Ven 84	MinQuest Inc.	370180
Ven 85	MinQuest Inc.	370181
Ven 86	MinQuest Inc.	370182
Ven 87	MinQuest Inc.	370183
Ven 88	MinQuest Inc.	370184
Ven 89	MinQuest Inc.	370185
Ven 90	MinQuest Inc.	370186
Ven 91	MinQuest Inc.	370187
Ven 92	MinQuest Inc.	370188
Ven 96	MinQuest Inc.	370189
Ven 100	MinQuest Inc.	370190
Ven 124	MinQuest Inc.	370191
Ven 125	MinQuest Inc.	370192
Ven 126	MinQuest Inc.	370193
Ven 127	MinQuest Inc.	370194
Ven 128	MinQuest Inc.	370195
Ven 131	MinQuest Inc.	370196
Ven 135	MinQuest Inc.	370197
Ven 1	MinQuest Inc.	370789
Ven 3	MinQuest Inc.	370790
Ven 5	MinQuest Inc.	370791
Ven 6	MinQuest Inc.	370792
Ven 7	MinQuest Inc.	370793
Ven 8	MinQuest Inc.	370794
Ven 9	MinQuest Inc.	370795
Ven 10	MinQuest Inc.	370796
Ven 12	MinQuest Inc.	370797
Ven 13	MinQuest Inc.	370798
Ven 14	MinQuest Inc.	370799
Ven 15	MinQuest Inc.	370800
Ven 16	MinQuest Inc.	370801
Ven 17	MinQuest Inc.	370802
Ven 18	MinQuest Inc.	370803
Ven 20	MinQuest Inc.	370804
Ven 22	MinQuest Inc.	370805
Ven 51	MinQuest Inc.	370806
Ven 52	MinQuest Inc.	370807

PHOENIX, ARIZONA

2006 AUG 30 A 9:48

RECEIVED  
B.L.M. AZ STATE OFFICE

Ven 53	MinQuest Inc.	370808
Ven 54	MinQuest Inc.	370809
Ven 55	MinQuest Inc.	370810
Ven 56	MinQuest Inc.	370811
Ven 57	MinQuest Inc.	370812
Ven 58	MinQuest Inc.	370813
Ven 59	MinQuest Inc.	370814
Ven 60	MinQuest Inc.	370815
Ven 61	MinQuest Inc.	370816
Ven 62	MinQuest Inc.	370817
Ven 63	MinQuest Inc.	370818
Ven 64	MinQuest Inc.	370819
Ven 65	MinQuest Inc.	370820
Ven 66	MinQuest Inc.	370821
Ven 67	MinQuest Inc.	370822
Ven 68	MinQuest Inc.	370823
Ven 69	MinQuest Inc.	370824
Ven 70	MinQuest Inc.	370825
Ven 71	MinQuest Inc.	370826
Ven 72	MinQuest Inc.	370827
Ven 73	MinQuest Inc.	370828
Ven 74	MinQuest Inc.	370829
Ven 75	MinQuest Inc.	370830
Ven 76	MinQuest Inc.	370831
Ven 77	MinQuest Inc.	370832
Ven 78	MinQuest Inc.	370833
Ven 79	MinQuest Inc.	370834
Ven 80	MinQuest Inc.	370835
Ven 81	MinQuest Inc.	370836
Ven 82	MinQuest Inc.	370837
Ven 93	MinQuest Inc.	370838
Ven 95	MinQuest Inc.	370839
Ven 97	MinQuest Inc.	370840
Ven 99	MinQuest Inc.	370841
Ven 101	MinQuest Inc.	370842
Ven 102	MinQuest Inc.	370843
Ven 103	MinQuest Inc.	370844
Ven 104	MinQuest Inc.	370845
Ven 105	MinQuest Inc.	370846
Ven 106	MinQuest Inc.	370847
Ven 107	MinQuest Inc.	370848
Ven 107A	MinQuest Inc.	370849
Ven 108	MinQuest Inc.	370850
Ven 109	MinQuest Inc.	370851
Ven 111	MinQuest Inc.	370852
Ven 113	MinQuest Inc.	370853
Ven 130	MinQuest Inc.	370854
Ven 132	MinQuest Inc.	370855
Ven 134	MinQuest Inc.	370856
Ven 137	MinQuest Inc.	370857

PHOENIX, ARIZONA

2006 AUG 30 A 9:48

RECEIVED  
B.L.M. AZ STATE OFFICE

Ven 167	MinQuest Inc.	370858
Ven 168	MinQuest Inc.	370859
Ven 169	MinQuest Inc.	370860
Ven 180	MinQuest Inc.	370861
Ven 181	MinQuest Inc.	370862
Ven 182	MinQuest Inc.	370863
HUM 11	MinQuest Inc.	370864
HUM 14	MinQuest Inc.	370865
HUM 20	MinQuest Inc.	370866
HUM 21	MinQuest Inc.	370867
HUM 26	MinQuest Inc.	370868
HUM 27	MinQuest Inc.	370869
SB 80	MinQuest Inc.	370870
SB 81	MinQuest Inc.	370871
SB 82	MinQuest Inc.	370872
SB 84	MinQuest Inc.	370873
SB 86	MinQuest Inc.	370874
SB 88	MinQuest Inc.	370875
SB 89	MinQuest Inc.	370876
SB 90	MinQuest Inc.	370877
SB 91	MinQuest Inc.	370878
Ven 11	MinQuest Inc.	372233
Ven 23	MinQuest Inc.	372234
Ven 24	MinQuest Inc.	372235
Ven 25	MinQuest Inc.	372236
Ven 26	MinQuest Inc.	372237
Ven 28	MinQuest Inc.	372238
Ven 30	MinQuest Inc.	372239
Ven 32	MinQuest Inc.	372240
Ven 34	MinQuest Inc.	372241
Ven 36	MinQuest Inc.	372242
Ven 38	MinQuest Inc.	372243
Ven 40	MinQuest Inc.	372244
Ven 42	MinQuest Inc.	372245
Ven 177	MinQuest Inc.	372246
Ven 178	MinQuest Inc.	372247
Ven 179	MinQuest Inc.	372248
Ven 183	MinQuest Inc.	372249
Ven 184	MinQuest Inc.	372250
Ven 185	MinQuest Inc.	372251
Ven 226	MinQuest Inc.	372252
Ven 228	MinQuest Inc.	372253
Ven 230	MinQuest Inc.	372254
Ven 232	MinQuest Inc.	372255
Ven 234	MinQuest Inc.	372256
Ven 236	MinQuest Inc.	372257
Ven 238	MinQuest Inc.	372258
Ven 240	MinQuest Inc.	372259
Ven 242	MinQuest Inc.	372260
Ven 244	MinQuest Inc.	372261

PHOENIX, ARIZONA

2006 AUG 30 A 9:48

RECEIVED  
B.L.M. AZ STATE OFFICE

Ven 254	MinQuest Inc.	372262
Ven 500	MinQuest Inc.	372263
Ven 501	MinQuest Inc.	372264
Ven 502	MinQuest Inc.	372265
Ven 503	MinQuest Inc.	372266
Ven 504	MinQuest Inc.	372267
Ven 505	MinQuest Inc.	372268
Ven 506	MinQuest Inc.	372269
Ven 507	MinQuest Inc.	372270
Ven 508	MinQuest Inc.	372271
Ven 509	MinQuest Inc.	372272
Ven 510	MinQuest Inc.	372273
Ven 511	MinQuest Inc.	372274
Ven 512	MinQuest Inc.	372275
Ven 513	MinQuest Inc.	372276
Ven 514	MinQuest Inc.	372277
Ven 515	MinQuest Inc.	372278
Ven 516	MinQuest Inc.	372279
Ven 517	MinQuest Inc.	372280
Ven 518	MinQuest Inc.	372281
BEN 1	MinQuest Inc.	368757
BEN 2	MinQuest Inc.	368758
BEN 3	MinQuest Inc.	368759
BEN 4	MinQuest Inc.	368760
BEN 5	MinQuest Inc.	368761
BEN 6	MinQuest Inc.	368762
BEN 7	MinQuest Inc.	368763
BEN 8	MinQuest Inc.	368764
BEN 9	MinQuest Inc.	368765
BEN 13	MinQuest Inc.	368766
BEN 14	MinQuest Inc.	368767
BEN 15	MinQuest Inc.	368768
BEN 16	MinQuest Inc.	368769
BEN 17	MinQuest Inc.	368770
BEN 18	MinQuest Inc.	368771
BEN 19	MinQuest Inc.	368772
BEN 20	MinQuest Inc.	368773
BEN 21	MinQuest Inc.	368774
BEN 22	MinQuest Inc.	368775
BEN 23	MinQuest Inc.	368776
BEN 24	MinQuest Inc.	368777
BEN 29	MinQuest Inc.	368778
BEN 30	MinQuest Inc.	368779
BEN 31	MinQuest Inc.	368780
BEN 32	MinQuest Inc.	368781
BEN 33	MinQuest Inc.	368782
BEN 34	MinQuest Inc.	368783
SB 74	MinQuest Inc.	368784
SB 75	MinQuest Inc.	368785
SB 76	MinQuest Inc.	368786

PHOENIX, ARIZONA

2006 AUG 30 A 9:48

RECEIVED  
B.L.M. AZ STATE OFFICE

SB 77	MinQuest Inc.	368787
SB 92	MinQuest Inc.	368788
SB 93	MinQuest Inc.	368789
SB 94	MinQuest Inc.	368790
SB 95	MinQuest Inc.	368791
SB 96	MinQuest Inc.	368792
SB 97	MinQuest Inc.	368793
SB 98	MinQuest Inc.	368794
SB 99	MinQuest Inc.	368795
SB 100	MinQuest Inc.	368796
SB 101	MinQuest Inc.	368797
CH 1	MinQuest Inc.	368729
CH 2	MinQuest Inc.	368730
CH 3	MinQuest Inc.	368731
CH 4	MinQuest Inc.	368732
CH 5	MinQuest Inc.	368733
CH 6	MinQuest Inc.	368734
HUM 1	MinQuest Inc.	368735
HUM 2	MinQuest Inc.	368736
HUM 3	MinQuest Inc.	368737
HUM 4	MinQuest Inc.	368738
HUM 5	MinQuest Inc.	368739
HUM 6	MinQuest Inc.	368740
HUM 7	MinQuest Inc.	368741
HUM 8	MinQuest Inc.	368742
HUM 9	MinQuest Inc.	368743
HUM 10	MinQuest Inc.	368744
NY 1	MinQuest Inc.	368745
NY 2	MinQuest Inc.	368746
NY 3	MinQuest Inc.	368747
NY 4	MinQuest Inc.	368748
NY 11	MinQuest Inc.	368749
NY 12	MinQuest Inc.	368750
NY 13	MinQuest Inc.	368751
NY 14	MinQuest Inc.	368752
NY 15	MinQuest Inc.	368753
NY 16	MinQuest Inc.	368754
NY 17	MinQuest Inc.	368755
NY 18	MinQuest Inc.	368756
VEN 96A	MinQuest Inc.	371456
VEN 94	MinQuest Inc.	371457
VEN 98	MinQuest Inc.	371458
VEN 131A	MinQuest Inc.	371459
VEN 133	MinQuest Inc.	371460

**GILA COUNTY**

CLAIM NAME

CLAIMANT'S NAME

AMC NUMBER

CSC 1

MinQuest Inc.

373211

PHOENIX, ARIZONA

2006 AUG 30 A 9:48

RECEIVED  
B.L.M. AZ STATE OFFICE

CSC 2	MinQuest Inc.	373212
CSC 3	MinQuest Inc.	373213
CSC 4	MinQuest Inc.	373214
CSC 5	MinQuest Inc.	373215
CSC 6	MinQuest Inc.	373216
CSC 7	MinQuest Inc.	373217
CSC 8	MinQuest Inc.	373218
CSC 9	MinQuest Inc.	373219
CSC 10	MinQuest Inc.	373220
CSC 11	MinQuest Inc.	373221
CSC 12	MinQuest Inc.	373222
CSC 13	MinQuest Inc.	373223
CSC 14	MinQuest Inc.	373224
CSC 15	MinQuest Inc.	373225
CSC 16	MinQuest Inc.	373226
CSC 17	MinQuest Inc.	373227
CSC 18	MinQuest Inc.	373228
CSC 19	MinQuest Inc.	373229
CSC 20	MinQuest Inc.	373230
CSC 21	MinQuest Inc.	373231
CSC 22	MinQuest Inc.	373232
CSC 23	MinQuest Inc.	373233
CSC 24	MinQuest Inc.	373234
CSC 25	MinQuest Inc.	373235
CSC 26	MinQuest Inc.	373236
CSC 27	MinQuest Inc.	373237
CSC 28	MinQuest Inc.	373238
CSC 29	MinQuest Inc.	373239
CSC 30	MinQuest Inc.	373240
CSC 31	MinQuest Inc.	373241
CSC 32	MinQuest Inc.	373242
CSC 33	MinQuest Inc.	373243
CSC 34	MinQuest Inc.	373244
CSC 35	MinQuest Inc.	373245
CSC 36	MinQuest Inc.	373246
CSC 37	MinQuest Inc.	373247
CSC 38	MinQuest Inc.	373248
CSC 39	MinQuest Inc.	373249
CSC 40	MinQuest Inc.	373250
CSC 41	MinQuest Inc.	373251
CSC 42	MinQuest Inc.	373252
CSC 43	MinQuest Inc.	373253
CSC 44	MinQuest Inc.	373254
CSC 45	MinQuest Inc.	373255
CSC 46	MinQuest Inc.	373256
CSC 47	MinQuest Inc.	373257
CSC 48	MinQuest Inc.	373258
CSC 49	MinQuest Inc.	373259
CUSP 15	MinQuest Inc.	372560
CUSP 16	MinQuest Inc.	372561

PHOENIX, ARIZONA

2006 AUG 30 A 9:48

RECEIVED  
B.L.M. AZ STATE OFFICE





AFTER FILING/RECORDING,  
PLEASE RETURN TO:  
MinQuest Inc.  
4235 Christy Way  
Reno, NV 89519

U.S. Department of the Interior  
Division of Mining Claims  
U.S. Bureau of Land Management  
Arizona State Office  
One North Central Avenue  
Phoenix, AZ 85004-2203

RECEIVED  
B.L.M. AZ STATE OFFICE  
2006 AUG 30 A 9 49  
PHOENIX, ARIZONA

**AFFIDAVIT OF PAYMENT OF CLAIM MAINTENANCE AND NOTICE OF INTENTION TO HOLD UNPATENTED MINING CLAIMS**

The undersigned being first duly sworn deposes and says:

MinQuest Inc., a Nevada corporation, with offices located at 4235 Christy Way, Reno, NV, 89519, is the owner or authorized agent on behalf of the owner of each of the claims described on Exhibit A attached hereto and incorporated herein ("the Claims").

MinQuest Inc., as owner or as the authorized agent on behalf of the owner of the Claims, intends to hold said Claims from September 2, 2006 until September 2, 2007.


MinQuest Inc., as owner or as the authorized agent on behalf of the owner of the Claims, has paid, on or before September 1, 2006 to the U.S. Department of the Interior- Bureau of Land Management, the annual maintenance fees for the assessment year beginning September 2, 2006, as prescribed in the 1993 Omnibus Budget Reconciliation Act of 1993, Public Law 103-66, for the Claims.

This Affidavit of Payment of Claim Maintenance Fees and Notice of Intention to Hold Unpatented Mining Claims is made and recorded pursuant to NRS 517.230(3).

DOI-BLM Payment. The maintenance fees due the U.S. Department of the Interior, Bureau of Land Management ("ADOI-BLM") and the filing of this document on or before September 2, 2006 have been calculated by multiplying each of the 104 claims by \$125.00 for a total due the DOI-BLM, enclosed herewith, of \$13,000.00.

Dated and signed this 21 day of August, 2006

For MinQuest Inc.

  
Richard R. Kern, President

ENTERED INTO COMPUTER  
SEP 14 2006 PB

EXHIBIT A

**YAVAPAI COUNTY**

<u>CLAIM NAME</u>	<u>CLAIMANT'S NAME</u>	<u>AMC NUMBER</u>
Jackpot 12-16	MinQuest Inc.	339242-46
Mule 59-63	MinQuest Inc.	339247-51
Ray 132-168	MinQuest Inc.	362143-79
Mule 45-48	MinQuest Inc.	361058-61
Mule 99	MinQuest Inc.	361062
Mule 54-58	MinQuest Inc.	361063-67
Mule 59A	MinQuest Inc.	361068
Mule 64	MinQuest Inc.	361069
Mule 201	MinQuest Inc.	361070
Mal 11-14	MinQuest Inc.	361071-70
Ray 168A	MinQuest Inc.	371406
Ray 169	MinQuest Inc.	371407
Ray 170	MinQuest Inc.	371408
Ray 171	MinQuest Inc.	371409
Ray 172	MinQuest Inc.	371410
Ray 173	MinQuest Inc.	371411
Ray 174	MinQuest Inc.	371412
Ray 175	MinQuest Inc.	371413
Ray 176	MinQuest Inc.	371414
Ray 177	MinQuest Inc.	371415
Ray 178	MinQuest Inc.	371416
Ray 179	MinQuest Inc.	371417
Ray 180	MinQuest Inc.	371418
Ray 181	MinQuest Inc.	371419
Ray 182	MinQuest Inc.	371420
Ray 183	MinQuest Inc.	371421
Ray 184	MinQuest Inc.	371422
Ray 185	MinQuest Inc.	371423
Ray 186	MinQuest Inc.	371424
Ray 187	MinQuest Inc.	371425
Ray 188	MinQuest Inc.	371426
Ray 189	MinQuest Inc.	371427
Ray 190	MinQuest Inc.	371428
Ray 191	MinQuest Inc.	371429
Ray 192	MinQuest Inc.	371430
Ray 193	MinQuest Inc.	371431
Ray 194	MinQuest Inc.	371432
Ray 195	MinQuest Inc.	371433
Ray 196	MinQuest Inc.	371434
Ray 197	MinQuest Inc.	371435
Ray 198	MinQuest Inc.	371436

PHOENIX, ARIZONA

2006 AUG 30 A 9:49

RECEIVED  
B.L.M. AZ STATE OFFICE

Ray 199	MinQuest Inc.	371437
Ray 200	MinQuest Inc.	371438
Ray 201	MinQuest Inc.	371439
Ray 202	MinQuest Inc.	371440
Ray 203	MinQuest Inc.	371441
Ray 204	MinQuest Inc.	371442
Ray 205	MinQuest Inc.	371443
Ray 206	MinQuest Inc.	371444
Ray 207	MinQuest Inc.	371445

RECEIVED  
B.L.M. AZ STATE OFFICE  
2006 AUG 30 A 9:49  
PHOENIX, ARIZONA

**United States Department of the Interior**  
**Bureau of Land Management**  
 BUSINESS & SUPPORT SVCS DIV  
 ONE N CENTRAL AVE  
 PHOENIX, AZ 85004 -2203  
 Phone: (602) 417-9200

Receipt

No: 1354159

<b>Transaction #:</b> 1399546	<b>ENTERED INTO COMPUTER</b>
<b>Date of Transaction:</b> 09/08/2006	SEP 14 2006 <i>RB</i>
<b>CUSTOMER:</b> MINQUEST INC 4235 CHRISTY WAY RENO, NV 89509	

LINE #	QTY	DESCRIPTION	REMARKS	UNIT PRICE	TOTAL
1	1.00	LOCATABLE MINERALS / MINING CLAIMS-NOT NEW-UNADJUD, ONE AUTH NO. ONLY / MINING CLAIM MONEY RECEIVED (455) CASES: AMC361998/\$69750.00	MAINT 2007 (558) ✓	- n/a -	69750.00
<b>TOTAL:</b>					<b>\$69,750.00</b>

PAYMENT INFORMATION					
1	AMOUNT:	\$39,375.00	POSTMARKED:	08/29/2006	
	TYPE:	CHECK	RECEIVED:	08/30/2006	
	CHECK NO:	1012			
	NAME:	AMERICAN COPPER NEVADA, INC. 4235 CHRISTY WAY RENO NV 89509			
2	AMOUNT:	\$13,000.00	POSTMARKED:	08/29/2006	
	TYPE:	CHECK	RECEIVED:	08/30/2006	
	CHECK NO:	1449			
	NAME:	MINQUEST INC. 4235 CHRISTY WAY RENO NV 89509			
3	AMOUNT:	\$7,875.00	POSTMARKED:	08/29/2006	
	TYPE:	CHECK	RECEIVED:	08/30/2006	
	CHECK NO:	1442			
	NAME:	MINQUEST INC. 4235 CHRISTY WAY RENO NV 89509			
4	AMOUNT:	\$5,000.00	POSTMARKED:	08/29/2006	
	TYPE:	CHECK	RECEIVED:	08/30/2006	
	CHECK NO:	1015			
	NAME:				

	NAME:	AMERICAN COPPER NEVADA, INC. 4235 CHRISTY WAY RENO NV 89509	
5	AMOUNT:	\$4,500.00	POSTMARKED: 08/29/2006
	TYPE:	CHECK	RECEIVED: 08/30/2006
	CHECK NO:	1451	
	NAME:	MINQUEST INC. 4235 CHRISTY WAY RENO NV 89509	

REMARKS	

This receipt was generated by the automated BLM Collections and Billing System and is a paper representation of a portion of the official electronic record contained therein.

**NOTICE!!**

**These documents have been scanned!**

**Do not place un-scanned documents beneath this notice!**

**Do not remove this notice from this file!**

GPO Jacket No. 560-102  
Print Order 61540  
Rise Business Services, LLC  
Job=AZ15 6/3/2019



Box Number= AZ15106



Claim Begin-End: AMC370789-AMC370878

**5 Miscellaneous**



AZ15106-8

AMC370110-AMC370915

**MINQUEST INC.**

4235 Christy Way  
Reno, NV 89509  
775-746-4471  
775-746-0938 fax

March 13, 2006

U.S. Department of the Interior  
Division of Mining Claims  
U.S. Bureau of Land Management  
Arizona State Office  
One North Central Avenue  
Phoenix, AZ 85004-2203

RE: LOCATION CERTIFICATES NEW CLAIMS

Dear Sir:

Enclosed please find 90 original lode claim certificates (VEN claims), a map as page 1, and a check for \$15,300.00 (\$170/claim). Please record same and return them to me at the above address.

Because some of the claims must be recorded on or before March 17 to be within the 90 day filing limit, please call me at the above number immediately if there are any problems.

Sincerely,



Richard R. Kern  
President

enclosure

RECEIVED  
BUREAU OF  
LAND MANAGEMENT  
2006 MAR 14 P 1:42  
ARIZONA  
STATE OFFICE  
PHOENIX, ARIZONA

AMC 370789

**NOTICE!!**

**These documents have been scanned!**

**Do not place un-scanned documents beneath this notice!**

**Do not remove this notice from this file!**

GPO Jacket No. 560-102  
Print Order 61540  
Rise Business Services, LLC  
Job=AZ15 6/3/2019



Box Number= AZ15106



Claim Begin-End: AMC370789-AMC370878

**6 Location Notices-Amendments and Supporting Documents**



AZ15106-8

AMC370110-AMC370915



MINING CLAIM STATUS REPORT

STATUS:

MTP CHECKED BY TR

GEO CHECKED BY TR

PRE-ADJ BY \_\_\_\_\_

FINAL ADJ BY 3-12-07 TR

LEAD SERIAL NO. AMC 370789 THROUGH AMC 370878

# <u>90</u> LODE	LOCATION FEE @ \$30 =	\$ <u>2700.<sup>00</sup></u>
# _____ PLACER	PROCESSING FEE @ \$15 =	\$ <u>1350.<sup>00</sup></u>
# _____ ASSOCIATION PL	MAINTENANCE FEE @ \$125 =	\$ <u>11250.<sup>00</sup></u>
# _____ MILL SITE	OVERAGE	\$ _____
# _____ TUNNEL SITE	SHORTAGE	\$ _____
	OTHER FEES	\$ _____
	TOTAL	\$ <u>15,300.<sup>00</sup> ok</u>

OVER-THE-COUNTER [ ] MAIL  TIMELY FILED: YES  NO [ ]

LEGAL DESCRIPTION:  T 22S R 15E SEC 35, 36  
 T 22S R 16E SEC 31, 32  
 T 23S R 15E SEC 4, 12  
 T 23S R 16E SEC 5, 6, 7, 18

JURISDICTION: BLM [ ] FOREST SERVICE  CORONADO NF

WILDERNESS AREA: NO  YES [ ] \_\_\_\_\_

SPLIT ESTATE: SX [ ] PX [ ] SRHA [ ] OTHER [ ] \_\_\_\_\_ N/A   
PROPER NOTICE FILED IF LOCATED ON SRHA LANDS: YES [ ] NO [ ] N/A

RECONVEYED MINERALS ON BLM LANDS REQUIRE OPENING ORDERS FROM 1944 TO 1993. OPEN TO ENTRY ON: \_\_\_\_\_ N/A

SUBJECT TO PL 359: YES [ ] NO

STATUS; VOID [ ] PARTIALLY VOID [ ] PRIVATE MINERALS [ ]  
WITHDRAWN LANDS [ ] OTHER [ ] \_\_\_\_\_

CLAIMANT ACKNOWLEDGES THAT PORTIONS OF THE FOLLOWING CLAIM(S)/SITE(S): \_\_\_\_\_  
MAY BE VOID OR VOIDABLE. Signature of Claimant: \_\_\_\_\_

COMMENTS: VEN 1, 8, 10, 12, 51, 267 in part overlap patented mining claims

7/18/06

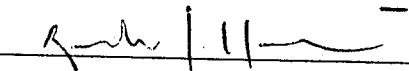
**STATE OF ARIZONA**  
**County of SANTA CRUZ**  
**When Recorded please**  
**Mail to: MinQuest Inc.**  
**4235 Christy Way**  
**Reno, Nevada 89509**  
**775-746-4471**

**CERTIFICATE OF MINING LOCATION OF LODE MINING CLAIM**

1. This is a LOCATION (X) RELOCATION ( ) AMENDMENT ( )
2. The name and address of the locator is: MinQuest Inc., 4235 Christy Way, Reno, Nevada 89509
3. The name of this claim is **VEN 1**
4. The Date of this location is January 4th, 2006.
5. The location monument and all corners and end centers are 2 x 2 wooden posts tagged with aluminum tags.
6. The general course of the load or vein as near as can be determined is in a East and West direction from the location monument upon which a Notice of Location is posted. The undersigned claims 20 feet in a Westerly direction and 1480 feet in a Easterly direction from the location monument together with 300 feet upon either side of the center of the vein or lode. The Southwest claim corner is about 9460ft. West, and 5080ft. South of a brass cap at the NE corner of at Section 31 T22S, R16E, G&SR B&M.
7. The general course of this claim is west to east
8. This claim is located in the following quarter sections ;  
SW1/4 Sec 36 T. 22 S. R. 15 E.

Dated this 13th day of March, 2006

Signed

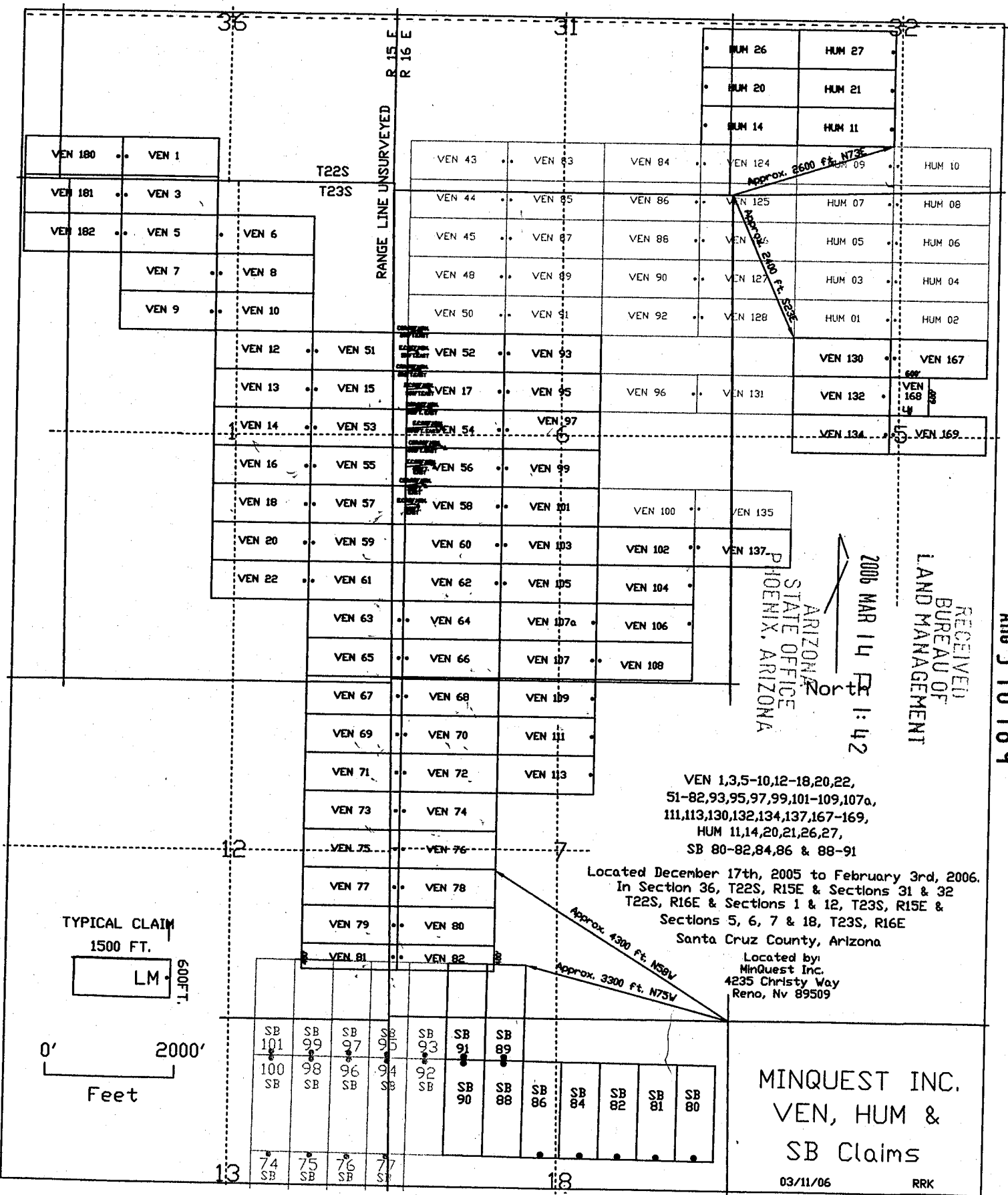


**Richard Kern, Agent**

2006 MAR 14 P 1:41  
ARIZONA  
STATE OFFICE  
PHOENIX, ARIZONA

RECEIVED  
BUREAU OF  
LAND MANAGEMENT

AMC 3 10 189



RECEIVED  
BUREAU OF  
LAND MANAGEMENT

ARIZONA  
STATE OFFICE  
PHOENIX, ARIZONA

2006 MAR 14 PM 1:42

VEN 1,3,5-10,12-18,20,22,  
51-82,93,95,97,99,101-109,107a,  
111,113,130,132,134,137,167-169,  
HUM 11,14,20,21,26,27,  
SB 80-82,84,86 & 88-91

Located December 17th, 2005 to February 3rd, 2006.  
In Section 36, T22S, R15E & Sections 31 & 32  
T22S, R16E & Sections 1 & 12, T23S, R15E &  
Sections 5, 6, 7 & 18, T23S, R16E  
Santa Cruz County, Arizona

Located by:  
MinQuest Inc.  
4235 Christy Way  
Reno, Nv 89509

MINQUEST INC.  
VEN, HUM &  
SB Claims

03/11/06

RRK

AMC 310189


**STATE OF ARIZONA**  
**County of SANTA CRUZ**  
**When Recorded please**  
**Mail to: MinQuest Inc.**  
**4235 Christy Way**  
**Reno, Nevada 89509**  
**775-746-4471**

**CERTIFICATE OF MINING LOCATION OF LODE MINING CLAIM**

1. This is a LOCATION (X) RELOCATION ( ) AMENDMENT ( )
2. The name and address of the locator is: MinQuest Inc., 4235 Christy Way, Reno, Nevada 89509
3. The name of this claim is VEN 3
4. The Date of this location is January 4th, 2006.
5. The location monument and all corners and end centers are 2 x 2 wooden posts tagged with aluminum tags.
6. The general course of the load or vein as near as can be determined is in a East and West direction from the location monument upon which a Notice of Location is posted. The undersigned claims 20 feet in a Westerly direction and 1480 feet in a Easterly direction from the location monument together with 300 feet upon either side of the center of the vein or lode. The Southwest claim corner is about 9460ft. West, and 5680ft. South of a brass cap at the NE corner of Section 1, T22S, R16E, G&SR B&M.
7. The general course of this claim is west to east
8. This claim is located in the following quarter sections ;  
SW1/4, Sec 36, T. 22 S. R. 15 E.  
NW1/4, Sec 1, T. 23 S. R. 15 E.

Dated this 13th day of March, 2006

Signed



**Richard Kern, Agent**

RECEIVED  
BUREAU OF  
LAND MANAGEMENT  
2006 MAR 14 P 1:41  
ARIZONA  
STATE OFFICE  
PHOENIX, ARIZONA

AMC 3 10 190


**STATE OF ARIZONA  
County of SANTA CRUZ  
When Recorded please  
Mail to: MinQuest Inc.  
4235 Christy Way  
Reno, Nevada 89509  
775-746-4471**

**CERTIFICATE OF MINING LOCATION OF LODE MINING CLAIM**

1. This is a LOCATION (X) RELOCATION ( ) AMENDMENT ( )
2. The name and address of the locator is: MinQuest Inc., 4235 Christy Way, Reno, Nevada 89509
3. The name of this claim is VEN 5
4. The Date of this location is January 4th, 2006.
5. The location monument and all corners and end centers are 2 x 2 wooden posts tagged with aluminum tags.
6. The general course of the load or vein as near as can be determined is in a East and West direction from the location monument upon which a Notice of Location is posted. The undersigned claims 20 feet in a Westerly direction and 1480 feet in a Easterly direction from the location monument together with 300 feet upon either side of the center of the vein or lode. The Southwest claim corner is about 9460ft. West, and 6280ft. South of a brass cap at the NE corner of at Section 31, T22S, R16E, G&SR B&M.
7. The general course of this claim is west to east
8. This claim is located in the following quarter sections ;  
NW1/4, Sec 1, T. 23 S. R. 15 E.

Dated this 13th day of March, 2006

Signed



**Richard Kern, Agent**

RECEIVED  
BUREAU OF  
LAND MANAGEMENT  
2006 MAR 14 P 1:41  
ARIZONA  
STATE OFFICE  
PHOENIX, ARIZONA

AMC 370791


**STATE OF ARIZONA  
County of SANTA CRUZ  
When Recorded please  
Mail to: MinQuest Inc.  
4235 Christy Way  
Reno, Nevada 89509  
775-746-4471**

**CERTIFICATE OF MINING LOCATION OF LODE MINING CLAIM**

1. This is a LOCATION (X) RELOCATION ( ) AMENDMENT ( )
2. The name and address of the locator is: MinQuest Inc., 4235 Christy Way, Reno, Nevada 89509
3. The name of this claim is VEN 6
4. The Date of this location is January 5th, 2006.
5. The location monument and all corners and end centers are 2 x 2 wooden posts tagged with aluminum tags.
6. The general course of the load or vein as near as can be determined is in a East and West direction from the location monument upon which a Notice of Location is posted. The undersigned claims 20 feet in a Westerly direction and 1480 feet in a Easterly direction from the location monument together with 300 feet upon either side of the center of the vein or lode. The Southeast claim corner is about 6460ft. West, and 6280ft. South of a brass cap at the NE corner of at Section 21, T22S, R16E, G&SR B&M.
7. The general course of this claim is west to east
8. This claim is located in the following quarter sections ;  
NW1/4, NE1/4 Sec 1 T. 23 S. R. 15 E.

Dated this 13th day of March, 2006

Signed



**Richard Kern, Agent**

RECEIVED  
BUREAU OF  
LAND MANAGEMENT  
2006 MAR 14 P 1:41  
ARIZONA  
STATE OFFICE  
HOENIX, ARIZONA

AMC 3 10 7 92

**STATE OF ARIZONA  
County of SANTA CRUZ  
When Recorded please  
Mail to: MinQuest Inc.  
4235 Christy Way  
Reno, Nevada 89509  
775-746-4471**


**CERTIFICATE OF MINING LOCATION OF LODE MINING CLAIM**

1. This is a LOCATION (X) RELOCATION ( ) AMENDMENT ( )
2. The name and address of the locator is: MinQuest Inc., 4235 Christy Way, Reno, Nevada 89509
3. The name of this claim is VEN 7
4. The Date of this location is January 5th, 2006.
5. The location monument and all corners and end centers are 2 x 2 wooden posts tagged with aluminum tags.
6. The general course of the load or vein as near as can be determined is in a East and West direction from the location monument upon which a Notice of Location is posted. The undersigned claims 1480 feet in a Westerly direction and 20 feet in a Easterly direction from the location monument together with 300 feet upon either side of the center of the vein or lode. The Southwest claim corner is about 9460ft. West, and 6880ft. South of a brass cap at the NE corner of at Section 31, T22S, R16E, G&SR B&M.
7. The general course of this claim is west to east
8. This claim is located in the following quarter sections ;

NW1/4, Sec 1, T. 23 S. R. 15 E.

Dated this 13th day of March, 2006

Signed



**Richard Kern, Agent**

RECEIVED  
BUREAU OF  
LAND MANAGEMENT  
2006 MAR 14 P 1:41  
ARIZONA  
STATE OFFICE  
PHOENIX, ARIZONA

AMC 3 70 7 93


STATE OF ARIZONA  
County of SANTA CRUZ  
When Recorded please  
Mail to: MinQuest Inc.  
4235 Christy Way  
Reno, Nevada 89509  
775-746-4471

**CERTIFICATE OF MINING LOCATION OF LODE MINING CLAIM**

1. This is a LOCATION (X) RELOCATION ( ) AMENDMENT ( )
2. The name and address of the locator is: MinQuest Inc., 4235 Christy Way, Reno, Nevada 89509
3. The name of this claim is VEN 8
4. The Date of this location is January 5th, 2006.
5. The location monument and all corners and end centers are 2 x 2 wooden posts tagged with aluminum tags.
6. The general course of the load or vein as near as can be determined is in a East and West direction from the location monument upon which a Notice of Location is posted. The undersigned claims 20 feet in a Westerly direction and 1480 feet in a Easterly direction from the location monument together with 300 feet upon either side of the center of the vein or lode. The Southeast claim corner is about 6460ft. West, and 6880ft. South of a brass cap at the NE corner of a Section 1, T22S, R16E, G&SR B&M.
7. The general course of this claim is west to east
8. This claim is located in the following quarter sections ;  
NW1/4, NE1/4 Sec 1 T. 23 S. R. 15 E.

Dated this 13th day of March, 2006

Signed



Richard Kern, Agent

RECEIVED  
BUREAU OF  
LAND MANAGEMENT  
2006 MAR 14 P 1:41  
ARIZONA  
STATE OFFICE  
PHOENIX, ARIZONA

AMC 370794




**STATE OF ARIZONA**  
**County of SANTA CRUZ**  
**When Recorded please**  
**Mail to: MinQuest Inc.**  
**4235 Christy Way**  
**Reno, Nevada 89509**  
**775-746-4471**

**CERTIFICATE OF MINING LOCATION OF LODE MINING CLAIM**

1. This is a LOCATION (X) RELOCATION ( ) AMENDMENT ( )
2. The name and address of the locator is: MinQuest Inc., 4235 Christy Way, Reno, Nevada 89509
3. The name of this claim is **VEN 9**
4. The Date of this location is January 5th, 2006.
5. The location monument and all corners and end centers are 2 x 2 wooden posts tagged with aluminum tags.
6. The general course of the load or vein as near as can be determined is in a East and West direction from the location monument upon which a Notice of Location is posted. The undersigned claims 1480 feet in a Westerly direction and 20 feet in a Easterly direction from the location monument together with 300 feet upon either side of the center of the vein or lode. The Southwest claim corner is about 9460ft. West, and 4480ft. South of a brass cap at the NE corner of at Section T22S, R16E, G&SR B&M.
7. The general course of this claim is west to east
8. This claim is located in the following quarter sections ;  
NW1/4, Sec 1, T. 23 S. R. 15 E.

Dated this 13th day of March, 2006

Signed



**Richard Kern, Agent**

RECEIVED  
BUREAU OF  
LAND MANAGEMENT  
2006 MAR 14 P 1:41  
ARIZONA  
STATE OFFICE  
PHOENIX, ARIZONA

AMC 370795


**STATE OF ARIZONA  
County of SANTA CRUZ  
When Recorded please  
Mail to: MinQuest Inc.  
4235 Christy Way  
Reno, Nevada 89509  
775-746-4471**

**CERTIFICATE OF MINING LOCATION OF LODE MINING CLAIM**

1. This is a LOCATION (X) RELOCATION ( ) AMENDMENT ( )
2. The name and address of the locator is: MinQuest Inc., 4235 Christy Way, Reno, Nevada 89509
3. The name of this claim is **VEN 10**
4. The Date of this location is January 5th, 2006.
5. The location monument and all corners and end centers are 2 x 2 wooden posts tagged with aluminum tags.
6. The general course of the load or vein as near as can be determined is in a East and West direction from the location monument upon which a Notice of Location is posted. The undersigned claims 20 feet in a Westerly direction and 1480 feet in a Easterly direction from the location monument together with 300 feet upon either side of the center of the vein or lode. The Southeast claim corner is about 6460ft. West, and 7480ft. South of a brass cap at the NE corner of at Section 31, T22S, R16E, G&SR B&M.
7. The general course of this claim is west to east
8. This claim is located in the following quarter sections ;  
NW1/4, NE1/4 Sec 1 T. 23 S. R. 15 E.

Dated this 13th day of March, 2006

Signed



**Richard Kern, Agent**

ARIZONA  
STATE OFFICE  
PHOENIX, ARIZONA

2006 MAR 14 P 1:41

RECEIVED  
BUREAU OF  
LAND MANAGEMENT

AMC 370796


**STATE OF ARIZONA  
County of SANTA CRUZ  
When Recorded please  
Mail to: MinQuest Inc.  
4235 Christy Way  
Reno, Nevada 89509  
775-746-4471**

**CERTIFICATE OF MINING LOCATION OF LODE MINING CLAIM**

1. This is a LOCATION (X) RELOCATION ( ) AMENDMENT ( )
2. The name and address of the locator is: MinQuest Inc., 4235 Christy Way, Reno, Nevada 89509
3. The name of this claim is **VEN 12**
4. The Date of this location is January 19th, 2006.
5. The location monument and all corners and end centers are 2 x 2 wooden posts tagged with aluminum tags.
6. The general course of the load or vein as near as can be determined is in a East and West direction from the location monument upon which a Notice of Location is posted. The undersigned claims 1480 feet in a Westerly direction and 20 feet in a Easterly direction from the location monument together with 300 feet upon either side of the center of the vein or lode. The Southeast claim corner is about 6460ft. West, and 8080ft. South of a brass cap at the NE corner of at Section 31 T22S, R16E, G&SR B&M.
7. The general course of this claim is west to east
8. This claim is located in the following quarter sections ;  
NW1/4, NE1/4 Sec 1 T. 23 S. R. 15 E.

Dated this 13th day of March, 2006

Signed



**Richard Kern, Agent**

2006 MAR 14 P 1:41  
ARIZONA  
STATE OFFICE  
PHOENIX, ARIZONA

RECEIVED  
BUREAU OF  
LAND MANAGEMENT

AMC 370797


**STATE OF ARIZONA**  
**County of SANTA CRUZ**  
**When Recorded please**  
**Mail to: MinQuest Inc.**  
**4235 Christy Way**  
**Reno, Nevada 89509**  
**775-746-4471**

**CERTIFICATE OF MINING LOCATION OF LODE MINING CLAIM**

1. This is a LOCATION (X) RELOCATION ( ) AMENDMENT ( )
2. The name and address of the locator is: MinQuest Inc., 4235 Christy Way, Reno, Nevada 89509
3. The name of this claim is **VEN 13**
4. The Date of this location is January 19th, 2006.
5. The location monument and all corners and end centers are 2 x 2 wooden posts tagged with aluminum tags.
6. The general course of the load or vein as near as can be determined is in a East and West direction from the location monument upon which a Notice of Location is posted. The undersigned claims 1480 feet in a Westerly direction and 20 feet in a Easterly direction from the location monument together with 300 feet upon either side of the center of the vein or lode. The Southeast claim corner is about 6460ft. West, and 8680ft. South of a brass cap at the NE corner of at Section T22S, R16E, G&SR B&M.
7. The general course of this claim is west to east
8. This claim is located in the following quarter sections ;  
NW1/4, NE1/4 Sec 1 T. 23 S. R. 15 E.

Dated this 13th day of March, 2006

Signed



**Richard Kern, Agent**

ARIZONA  
STATE OFFICE  
TUCSON, ARIZONA  
MAR 14 P 1:40

RECEIVED  
BUREAU OF  
LAND MANAGEMENT

AMC 370798


**STATE OF ARIZONA**  
**County of SANTA CRUZ**  
**When Recorded please**  
**Mail to: MinQuest Inc.**  
**4235 Christy Way**  
**Reno, Nevada 89509**  
**775-746-4471**

**CERTIFICATE OF MINING LOCATION OF LODE MINING CLAIM**

1. This is a LOCATION (X) RELOCATION ( ) AMENDMENT ( )
2. The name and address of the locator is: MinQuest Inc., 4235 Christy Way, Reno, Nevada 89509
3. The name of this claim is **VEN 14**
4. The Date of this location is January 19th, 2006.
5. The location monument and all corners and end centers are 2 x 2 wooden posts tagged with aluminum tags.
6. The general course of the load or vein as near as can be determined is in a East and West direction from the location monument upon which a Notice of Location is posted. The undersigned claims 1480 feet in a Westerly direction and 20 feet in a Easterly direction from the location monument together with 300 feet upon either side of the center of the vein or lode. The Southeast claim corner is about 6460ft. West, and 8680ft. South of a brass cap at the NE corner of at Section 31, T22S, R16E, G&SR B&M.
7. The general course of this claim is west to east
8. This claim is located in the following quarter sections ;  
NW1/4, SW1/4, NE1/4, SE1/4 Sec 1 T. 23 S. R. 15 E.

Dated this 13th day of March, 2006

Signed



**Richard Kern, Agent**

RECEIVED  
BUREAU OF  
LAND MANAGEMENT  
ARIZONA  
STATE OFFICE  
PHOENIX, ARIZONA  
2006 MAR 14 P 1:40

AMP 3 10 7 9 9

STATE OF ARIZONA  
County of SANTA CRUZ  
When Recorded please  
Mail to: MinQuest Inc.  
4235 Christy Way  
Reno, Nevada 89509  
775-746-4471

**CERTIFICATE OF MINING LOCATION OF LODE MINING CLAIM**

1. This is a LOCATION (X) RELOCATION ( ) AMENDMENT ( )
2. The name and address of the locator is: MinQuest Inc., 4235 Christy Way, Reno, Nevada 89509
3. The name of this claim is VEN 15
4. The Date of this location is January 19th, 2006.
5. The location monument and all corners and end centers are 2 x 2 wooden posts tagged with aluminum tags. (Except the SE corner of the claim which is a 4 X 4 post with alum.tag).
6. The general course of the load or vein as near as can be determined is in a East and West direction from the location monument upon which a Notice of Location is posted. The undersigned claims 20 feet in a Westerly direction and 1480 feet in a Easterly direction from the location monument together with 300 feet upon either side of the center of the vein or lode. The Southwest claim corner is about 6460ft. West, and 8680ft. South of a brass cap at the NE corner of at Section 31, T22S, R16E, G&SR B&M.
7. The general course of this claim is west to east
8. This claim is located in the following quarter sections ;  
NE1/4 Sec 1 T. 23 S. R. 15 E.  
NW1/4 Sec 6 T. 23 S. R. 16 E.

Dated this 13th day of March, 2006

Signed

  
Richard Kern, Agent

ARIZONA  
STATE OFFICE  
PHOENIX, ARIZONA

2006 MAR 14 P 1:40

RECEIVED  
BUREAU OF  
LAND MANAGEMENT

AMD 370800


**STATE OF ARIZONA**  
**County of SANTA CRUZ**  
**When Recorded please**  
**Mail to: MinQuest Inc.**  
**4235 Christy Way**  
**Reno, Nevada 89509**  
**775-746-4471**

**CERTIFICATE OF MINING LOCATION OF LODE MINING CLAIM**

1. This is a LOCATION (X) RELOCATION ( ) AMENDMENT ( )
2. The name and address of the locator is: MinQuest Inc., 4235 Christy Way, Reno, Nevada 89509
3. The name of this claim is VEN 16
4. The Date of this location is January 6th, 2006.
5. The location monument and all corners and end centers are 2 x 2 wooden posts tagged with aluminum tags.
6. The general course of the load or vein as near as can be determined is in a East and West direction from the location monument upon which a Notice of Location is posted. The undersigned claims 1480 feet in a Westerly direction and 20 feet in a Easterly direction from the location monument together with 300 feet upon either side of the center of the vein or lode. The Southeast claim corner is about 6460ft. West, and 9880ft. South of a brass cap at the NE corner of at Section 3 T22S, R16E, G&SR B&M.
7. The general course of this claim is west to east
8. This claim is located in the following quarter sections ;  
SE1/4, SW1/4 Sec 1 T. 23 S. R. 15 E.

Dated this 13th day of March, 2006

Signed



**Richard Kern, Agent**

2006 MAR 14 P 1:40  
ARIZONA  
STATE OFFICE  
PHOENIX, ARIZONA

RECEIVED  
BUREAU OF  
LAND MANAGEMENT

AMJ 3 10 801

**STATE OF ARIZONA  
County of SANTA CRUZ  
When Recorded please  
Mail to: MinQuest Inc.  
4235 Christy Way  
Reno, Nevada 89509  
775-746-4471**


**CERTIFICATE OF MINING LOCATION OF LODE MINING CLAIM**

1. This is a LOCATION (X) RELOCATION ( ) AMENDMENT ( )
2. The name and address of the locator is: MinQuest Inc., 4235 Christy Way, Reno, Nevada 89509
3. The name of this claim is VEN 17
4. The Date of this location is January 21st, 2006.
5. The location monument and all corners and end centers are 2 x 2 wooden posts tagged with aluminum tags.
6. The general course of the load or vein as near as can be determined is in a East and West direction from the location monument upon which a Notice of Location is posted. The undersigned claims 1480 feet in a Westerly direction and 20 feet in a Easterly direction from the location monument together with 300 feet upon either side of the center of the vein or lode. The Southeast claim corner is about 3460ft. West, and 8680ft. South of a brass cap at the NE corner of at Section 31, T22S, R16E, G&SR B&M.
7. The general course of this claim is west to east
8. This claim is located in the following quarter sections ;

NW 1/4 Sec 6 T. 23 S. R. 16 E.

Dated this 13th day of March, 2006

Signed



**Richard Kern, Agent**

ARIZONA  
STATE OFFICE  
PHOENIX, ARIZONA

2006 MAR 14 P 1:40

RECEIVED  
BUREAU OF  
LAND MANAGEMENT

AMC 3 7 08 02



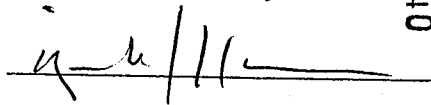
STATE OF ARIZONA  
County of SANTA CRUZ  
When Recorded please  
Mail to: MinQuest Inc.  
4235 Christy Way  
Reno, Nevada 89509  
775-746-4471

**CERTIFICATE OF MINING LOCATION OF LODE MINING CLAIM**

1. This is a LOCATION (X) RELOCATION ( ) AMENDMENT ( )
2. The name and address of the locator is: MinQuest Inc., 4235 Christy Way, Reno, Nevada 89509
3. The name of this claim is VEN 18
4. The Date of this location is January 6th, 2006.
5. The location monument and all corners and end centers are 2 x 2 wooden posts tagged with aluminum tags.
6. The general course of the load or vein as near as can be determined is in a East and West direction from the location monument upon which a Notice of Location is posted. The undersigned claims 1480 feet in a Westerly direction and 20 feet in a Easterly direction from the location monument together with 300 feet upon either side of the center of the vein or lode. The Southeast claim corner is about 6460ft. West, and 10,480ft. South of a brass cap at the NE corner of at Section 31, T22S, R16E, G&SR B&M.
7. The general course of this claim is west to east
8. This claim is located in the following quarter sections ;  
SE1/4, SW1/4 Sec 1 T. 23 S. R. 15 E.

Dated this 13th day of March, 2006

Signed



**Richard Kern, Agent**

ARIZONA  
STATE OFFICE  
PHOENIX, ARIZONA

2006 MAR 14 P 1:40

RECEIVED  
BUREAU OF  
LAND MANAGEMENT

AMC 310803

**STATE OF ARIZONA  
County of SANTA CRUZ  
When Recorded please  
Mail to: MinQuest Inc.  
4235 Christy Way  
Reno, Nevada 89509  
775-746-4471**

**CERTIFICATE OF MINING LOCATION OF LODE MINING CLAIM**

1. This is a LOCATION (X) RELOCATION ( ) AMENDMENT ( )
2. The name and address of the locator is: MinQuest Inc., 4235 Christy Way, Reno, Nevada 89509
3. The name of this claim is **VEN 20**
4. The Date of this location is January 6th, 2006.
5. The location monument and all corners and end centers are 2 x 2 wooden posts tagged with aluminum tags.
6. The general course of the load or vein as near as can be determined is in a East and West direction from the location monument upon which a Notice of Location is posted. The undersigned claims 1480 feet in a Westerly direction and 20 feet in a Easterly direction from the location monument together with 300 feet upon either side of the center of the vein or lode. The Southeast claim corner is about 6460ft. West, and 11,080ft. South of a brass cap at the NE corner of at Section 31, T22S, R16E, G&SR B&M.
7. The general course of this claim is west to east
8. This claim is located in the following quarter sections ;  
SW1/4, SE1/4 Sec 1 T. 23 S. R. 15 E.

Dated this 13th day of March, 2006

Signed

  
**Richard Kern, Agent**

ARIZONA  
STATE OFFICE  
PHOENIX, ARIZONA  
2006 MAR 14 P 1:40

RECEIVED  
BUREAU OF  
LAND MANAGEMENT

ANC 370804

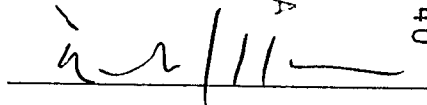
**STATE OF ARIZONA**  
**County of SANTA CRUZ**  
**When Recorded please**  
**Mail to: MinQuest Inc.**  
**4235 Christy Way**  
**Reno, Nevada 89509**  
**775-746-4471**

**CERTIFICATE OF MINING LOCATION OF LODE MINING CLAIM**

1. This is a LOCATION (X) RELOCATION ( ) AMENDMENT ( )
2. The name and address of the locator is: MinQuest Inc., 4235 Christy Way, Reno, Nevada 89509
3. The name of this claim is VEN 22
4. The Date of this location is January 6th, 2006.
5. The location monument and all corners and end centers are 2 x 2 wooden posts tagged with aluminum tags.
6. The general course of the load or vein as near as can be determined is in a East and West direction from the location monument upon which a Notice of Location is posted. The undersigned claims 1480 feet in a Westerly direction and 20 feet in a Easterly direction from the location monument together with 300 feet upon either side of the center of the vein or lode. The Southeast claim corner is about 6460ft. West, and 11,680ft. South of a brass cap at the NE corner of at Section 31, T22S, R16E, G&SR B&M.
7. The general course of this claim is west to east
8. This claim is located in the following quarter sections ;  
SW1/4, SE1/4 Sec 1 T. 23 S. R. 15 E.

Dated this 13th day of March, 2006

Signed



**Richard Kern, Agent**

RECEIVED  
BUREAU OF  
LAND MANAGEMENT  
ARIZONA  
STATE OFFICE  
PHOENIX, ARIZONA  
2006 MAR 14 P 1:40

AMC 370805


STATE OF ARIZONA  
County of SANTA CRUZ  
When Recorded please  
Mail to: MinQuest Inc.  
4235 Christy Way  
Reno, Nevada 89509  
775-746-4471

**CERTIFICATE OF MINING LOCATION OF LODE MINING CLAIM**

1. This is a LOCATION (X) RELOCATION ( ) AMENDMENT ( )
2. The name and address of the locator is: MinQuest Inc., 4235 Christy Way, Reno, Nevada 89509
3. The name of this claim is VEN 51
4. The Date of this location is January 19th, 2006.
5. The location monument and all corners and end centers are 2 x 2 wooden posts tagged with aluminum tags. (Except the SE corner of the claim which is a 4 X 4 post with alum.tag).
6. The general course of the load or vein as near as can be determined is in a East and West direction from the location monument upon which a Notice of Location is posted. The undersigned claims 20 feet in a Westerly direction and 1480 feet in a Easterly direction from the location monument together with 300 feet upon either side of the center of the vein or lode. The Southwest claim corner is about 6460ft. West, and 8080ft. South of a brass cap at the NE corner of at Section 2008  
T22S, R16E, G&SR B&M.
7. The general course of this claim is west to east
8. This claim is located in the following quarter sections ;  
NE1/4 Sec 1 T. 23 S. R. 15 E.  
NW1/4 Sec 6 T. 23 S. R. 16 E.

Dated this 13th day of March, 2006

Signed



Richard Kern, Agent

ARIZONA  
STATE OFFICE  
PHOENIX, ARIZONA  
MAR 14 P 1:40

RECEIVED  
BUREAU OF  
LAND MANAGEMENT

AMC 370806

**STATE OF ARIZONA  
County of SANTA CRUZ  
When Recorded please  
Mail to: MinQuest Inc.  
4235 Christy Way  
Reno, Nevada 89509  
775-746-4471**


**CERTIFICATE OF MINING LOCATION OF LODE MINING CLAIM**

1. This is a LOCATION (X) RELOCATION ( ) AMENDMENT ( )
2. The name and address of the locator is: MinQuest Inc., 4235 Christy Way, Reno, Nevada 89509
3. The name of this claim is **VEN 52**
4. The Date of this location is January 21st, 2006.
5. The location monument and all corners and end centers are 2 x 2 wooden posts tagged with aluminum tags.
6. The general course of the load or vein as near as can be determined is in a East and West direction from the location monument upon which a Notice of Location is posted. The undersigned claims 1480 feet in a Westerly direction and 20 feet in a Easterly direction from the location monument together with 300 feet upon either side of the center of the vein or lode. The Southeast claim corner is about 3460ft. West, and 8080ft. South of a brass cap at the NE corner of at Section 31, T22S, R16E, G&SR B&M.
7. The general course of this claim is west to east
8. This claim is located in the following quarter sections ;

NW 1/4 Sec 6 T. 23 S. R. 16 E.

Dated this 13th day of March, 2006

Signed



**Richard Kern, Agent**

ARIZONA  
STATE OFFICE  
PHOENIX, ARIZONA

2006 MAR 14 P 1:40

RECEIVED  
BUREAU OF  
LAND MANAGEMENT

AMC 310801

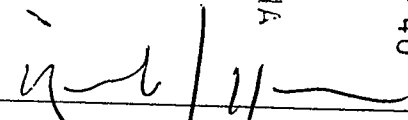
STATE OF ARIZONA  
County of SANTA CRUZ  
When Recorded please  
Mail to: MinQuest Inc.  
4235 Christy Way  
Reno, Nevada 89509  
775-746-4471

**CERTIFICATE OF MINING LOCATION OF LODE MINING CLAIM**

1. This is a LOCATION (X) RELOCATION ( ) AMENDMENT ( )
2. The name and address of the locator is: MinQuest Inc., 4235 Christy Way, Reno, Nevada 89509
3. The name of this claim is VEN 53
4. The Date of this location is January 19th, 2006.
5. The location monument and all corners and end centers are 2 x 2 wooden posts tagged with aluminum tags. (Except the SE corner of the claim which is a 4 X 4 post with alum.tag).
6. The general course of the load or vein as near as can be determined is in a East and West direction from the location monument upon which a Notice of Location is posted. The undersigned claims 20 feet in a Westerly direction and 1480 feet in a Easterly direction from the location monument together with 300 feet upon either side of the center of the vein or lode. The Southwest claim corner is about 6460ft. West, and 9280ft. South of a brass cap at the NE corner of at Section 31, T22S, R16E, G&SR B&M.
7. The general course of this claim is west to east
8. This claim is located in the following quarter sections ;  
NE1/4, SE1/4 Sec 1 T. 23 S. R. 15 E.  
NW1/4, SW1/4 Sec 6 T. 23 S. R. 16 E.

Dated this 13th day of March, 2006

Signed



Richard Kern, Agent

ARIZONA  
STATE OFFICE  
PHOENIX, ARIZONA

2006 MAR 14 P 1:40

RECEIVED  
BUREAU OF  
LAND MANAGEMENT

AMC 370808


STATE OF ARIZONA  
County of SANTA CRUZ  
When Recorded please  
Mail to: MinQuest Inc.  
4235 Christy Way  
Reno, Nevada 89509  
775-746-4471

**CERTIFICATE OF MINING LOCATION OF LODE MINING CLAIM**

1. This is a LOCATION (X) RELOCATION ( ) AMENDMENT ( )
2. The name and address of the locator is: MinQuest Inc., 4235 Christy Way, Reno, Nevada 89509
3. The name of this claim is VEN 54
4. The Date of this location is January 21st, 2006.
5. The location monument and all corners and end centers are 2 x 2 wooden posts tagged with aluminum tags.
6. The general course of the load or vein as near as can be determined is in a East and West direction from the location monument upon which a Notice of Location is posted. The undersigned claims 1480 feet in a Westerly direction and 20 feet in a Easterly direction from the location monument together with 300 feet upon either side of the center of the vein or lode. The Southeast claim corner is about 3460ft. West, and 9280ft. South of a brass cap at the NE corner of at Section 2, T22S, R16E, G&SR B&M.
7. The general course of this claim is west to east
8. This claim is located in the following quarter sections ;  
  
NW ¼, SW ¼, Sec 6 T. 23 S. R. 16 E.

Dated this 13th day of March, 2006

Signed

  
Richard Kern, Agent

ARIZONA  
STATE OFFICE  
HOENIX, ARIZONA

2006 MAR 14 P 1:40

RECEIVED  
BUREAU OF  
LAND MANAGEMENT

AMG 3 10809


STATE OF ARIZONA  
County of SANTA CRUZ  
When Recorded please  
Mail to: MinQuest Inc.  
4235 Christy Way  
Reno, Nevada 89509  
775-746-4471

**CERTIFICATE OF MINING LOCATION OF LODE MINING CLAIM**

1. This is a LOCATION (X) RELOCATION ( ) AMENDMENT ( )
2. The name and address of the locator is: MinQuest Inc., 4235 Christy Way, Reno, Nevada 89509
3. The name of this claim is VEN 55
4. The Date of this location is January 7th, 2006.
5. The location monument and all corners and end centers are 2 x 2 wooden posts tagged with aluminum tags. (Except the SE corner of the claim which is a 4 X 4 post with alum.tag).
6. The general course of the load or vein as near as can be determined is in a East and West direction from the location monument upon which a Notice of Location is posted. The undersigned claims 20 feet in a Westerly direction and 1480 feet in a Easterly direction from the location monument together with 300 feet upon either side of the center of the vein or lode. The Southwest claim corner is about 6460ft. West, and 9880ft. South of a brass cap at the NE corner of at Section T22S, R16E, G&SR B&M.
7. The general course of this claim is west to east
8. This claim is located in the following quarter sections ;  
SE1/4 Sec 1 T. 23 S. R. 15 E.  
SW1/4 Sec 6 T. 23 S. R. 16 E.

Dated this 13th day of March, 2006

Signed



**Richard Kern, Agent**

2006 MAR 14 P 1:40  
ARIZONA  
STATE OFFICE  
HOENIX, ARIZONA

RECEIVED  
BUREAU OF  
LAND MANAGEMENT

ANC 370810




STATE OF ARIZONA  
County of SANTA CRUZ  
When Recorded please  
Mail to: MinQuest Inc.  
4235 Christy Way  
Reno, Nevada 89509  
775-746-4471

**CERTIFICATE OF MINING LOCATION OF LODE MINING CLAIM**

1. This is a LOCATION (X) RELOCATION ( ) AMENDMENT ( )
2. The name and address of the locator is: MinQuest Inc., 4235 Christy Way, Reno, Nevada 89509
3. The name of this claim is **VEN 56**
4. The Date of this location is January 21st, 2006.
5. The location monument and all corners and end centers are 2 x 2 wooden posts tagged with aluminum tags.
6. The general course of the load or vein as near as can be determined is in a East and West direction from the location monument upon which a Notice of Location is posted. The undersigned claims 1480 feet in a Westerly direction and 20 feet in a Easterly direction from the location monument together with 300 feet upon either side of the center of the vein or lode. The Southeast claim corner is about 3460ft. West, and 9880ft. South of a brass cap at the NE corner of at Section 31, T22S, R16E, G&SR B&M.
7. The general course of this claim is west to east
8. This claim is located in the following quarter sections ;  
  
SW 1/4 Sec 6 T. 23 S. R. 16 E.

Dated this 13th day of March, 2006

Signed



**Richard Kern, Agent**

ARIZONA  
STATE OFFICE  
PHOENIX, ARIZONA

2006 MAR 14 P 1:40

RECEIVED  
BUREAU OF  
LAND MANAGEMENT

AMC 3708111

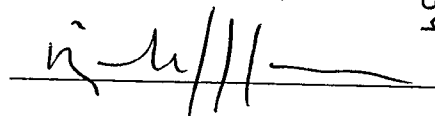
**STATE OF ARIZONA  
County of SANTA CRUZ  
When Recorded please  
Mail to: MinQuest Inc.  
4235 Christy Way  
Reno, Nevada 89509  
775-746-4471**

**CERTIFICATE OF MINING LOCATION OF LODE MINING CLAIM**

1. This is a LOCATION (X) RELOCATION ( ) AMENDMENT ( )
2. The name and address of the locator is: MinQuest Inc., 4235 Christy Way, Reno, Nevada 89509
3. The name of this claim is **VEN 57**
4. The Date of this location is January 7th, 2006.
5. The location monument and all corners and end centers are 2 x 2 wooden posts tagged with aluminum tags. (Except the SE corner of the claim which is a 4 X 4 post with alum.tag).
6. The general course of the load or vein as near as can be determined is in a East and West direction from the location monument upon which a Notice of Location is posted. The undersigned claims 20 feet in a Westerly direction and 1480 feet in a Easterly direction from the location monument together with 300 feet upon either side of the center of the vein or lode. The Southwest claim corner is about 6460ft. West, and 10,480ft. South of a brass cap at the NE corner of at Section 31, T22S, R16E, G&SR B&M.
7. The general course of this claim is west to east
8. This claim is located in the following quarter sections ;  
SE1/4, NE1/4 Sec 1 T. 23 S. R. 15 E.  
SW1/4, NW1/4 Sec 6 T. 23 S. R. 16 E.

Dated this 13th day of March, 2006

Signed



**Richard Kern, Agent**

ARIZONA  
STATE OFFICE  
PHOENIX, ARIZONA

2006 MAR 14 P 1:39

RECEIVED  
BUREAU OF  
LAND MANAGEMENT

AMC 3708121

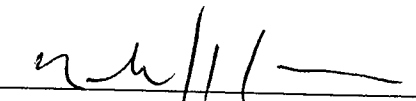
**STATE OF ARIZONA  
County of SANTA CRUZ  
When Recorded please  
Mail to: MinQuest Inc.  
4235 Christy Way  
Reno, Nevada 89509  
775-746-4471**

**CERTIFICATE OF MINING LOCATION OF LODE MINING CLAIM**

1. This is a LOCATION (X) RELOCATION ( ) AMENDMENT ( )
2. The name and address of the locator is: MinQuest Inc., 4235 Christy Way, Reno, Nevada 89509
3. The name of this claim is **VEN 58**
4. The Date of this location is January 21st, 2006.
5. The location monument and all corners and end centers are 2 x 2 wooden posts tagged with aluminum tags.
6. The general course of the load or vein as near as can be determined is in a East and West direction from the location monument upon which a Notice of Location is posted. The undersigned claims 1480 feet in a Westerly direction and 20 feet in a Easterly direction from the location monument together with 300 feet upon either side of the center of the vein or lode. The Southeast claim corner is about 3460ft. West, and 10,480ft. South of a brass cap at the NE corner of at Section T22S, R16E, G&SR B&M.
7. The general course of this claim is west to east
8. This claim is located in the following quarter sections ;  
  
SW1/4 Sec 6 T. 23 S. R. 16 E.

Dated this 13th day of March, 2006

Signed



**Richard Kern, Agent**

ARIZONA  
STATE OFFICE  
PHOENIX, ARIZONA

2006 MAR 14 P 1:39

RECEIVED  
BUREAU OF  
LAND MANAGEMENT

AMC 3 10813


**STATE OF ARIZONA**  
**County of SANTA CRUZ**  
**When Recorded please**  
**Mail to: MinQuest Inc.**  
**4235 Christy Way**  
**Reno, Nevada 89509**  
**775-746-4471**

**CERTIFICATE OF MINING LOCATION OF LODE MINING CLAIM**

1. This is a LOCATION (X) RELOCATION ( ) AMENDMENT ( )
2. The name and address of the locator is: MinQuest Inc., 4235 Christy Way, Reno, Nevada 89509
3. The name of this claim is **VEN 59**
4. The Date of this location is January 6th, 2006.
5. The location monument and all corners and end centers are 2 x 2 wooden posts tagged with aluminum tags. (Except the SE corner of the claim which is a 4 X 4 post with alum.tag).
6. The general course of the load or vein as near as can be determined is in a East and West direction from the location monument upon which a Notice of Location is posted. The undersigned claims 20 feet in a Westerly direction and 1480 feet in a Easterly direction from the location monument together with 300 feet upon either side of the center of the vein or lode. The Southwest claim corner is about 6460ft. West, and 11,080ft. South of a brass cap at the NE corner of at Section 21, T22S, R16E, G&SR B&M.
7. The general course of this claim is west to east
8. This claim is located in the following quarter sections ;  
SE1/4 Sec 1 T. 23 S. R. 15 E.  
SW1/4 Sec 6 T. 23 S. R. 16 E.

Dated this 13th day of March, 2006

Signed



**Richard Kern, Agent**

RECEIVED  
BUREAU OF  
LAND MANAGEMENT  
ARIZONA  
STATE OFFICE  
PHOENIX, ARIZONA  
2006 MAR 14 P 1:39

ANG 370814


STATE OF ARIZONA  
County of SANTA CRUZ  
When Recorded please  
Mail to: MinQuest Inc.  
4235 Christy Way  
Reno, Nevada 89509  
775-746-4471

**CERTIFICATE OF MINING LOCATION OF LODE MINING CLAIM**

1. This is a LOCATION (X) RELOCATION ( ) AMENDMENT ( )
2. The name and address of the locator is: MinQuest Inc., 4235 Christy Way, Reno, Nevada 89509
3. The name of this claim is VEN 60
4. The Date of this location is January 21st, 2006.
5. The location monument and all corners and end centers are 2 x 2 wooden posts tagged with aluminum tags.
6. The general course of the load or vein as near as can be determined is in a East and West direction from the location monument upon which a Notice of Location is posted. The undersigned claims 1480 feet in a Westerly direction and 20 feet in a Easterly direction from the location monument together with 300 feet upon either side of the center of the vein or lode. The Southeast claim corner is about 3460ft. West, and 11,080ft. South of a brass cap at the NE corner of at Section 22, T22S, R16E, G&SR B&M.
7. The general course of this claim is west to east
8. This claim is located in the following quarter sections ;  
  
SW1/4 Sec 6 T. 23 S. R. 16 E.

Dated this 13th day of March, 2006

Signed



**Richard Kern, Agent**

2006 MAR 14 P 1:39  
ARIZONA  
STATE OFFICE  
PHOENIX, ARIZONA

RECEIVED  
BUREAU OF  
LAND MANAGEMENT

AMC 370815


STATE OF ARIZONA  
County of SANTA CRUZ  
When Recorded please  
Mail to: MinQuest Inc.  
4235 Christy Way  
Reno, Nevada 89509  
775-746-4471

**CERTIFICATE OF MINING LOCATION OF LODE MINING CLAIM**

1. This is a LOCATION (X) RELOCATION ( ) AMENDMENT ( )
2. The name and address of the locator is: MinQuest Inc., 4235 Christy Way, Reno, Nevada 89509
3. The name of this claim is VEN 61
4. The Date of this location is January 6th, 2006.
5. The location monument and all corners and end centers are 2 x 2 wooden posts tagged with aluminum tags. (Except the SE corner of the claim which is a 4 X 4 post with alum.tag).
6. The general course of the load or vein as near as can be determined is in a East and West direction from the location monument upon which a Notice of Location is posted. The undersigned claims 20 feet in a Westerly direction and 1480 feet in a Easterly direction from the location monument together with 300 feet upon either side of the center of the vein or lode. The Southwest claim corner is about 6460ft. West, and 11,680ft. South of a brass cap at the NE corner of at Section 31, T22S, R16E, G&SR B&M.
7. The general course of this claim is west to east
8. This claim is located in the following quarter sections ;  
SE1/4 Sec 1 T. 23 S. R. 15 E.  
SW1/4 Sec 6 T. 23 S. R. 16 E.

Dated this 13th day of March, 2006

Signed



**Richard Kern, Agent**

ARIZONA  
STATE OFFICE  
PHOENIX, ARIZONA

2006 MAR 14 P 1:39

RECEIVED  
BUREAU OF  
LAND MANAGEMENT

AMC 370816


STATE OF ARIZONA  
County of SANTA CRUZ  
When Recorded please  
Mail to: MinQuest Inc.  
4235 Christy Way  
Reno, Nevada 89509  
775-746-4471

**CERTIFICATE OF MINING LOCATION OF LODE MINING CLAIM**

1. This is a LOCATION (X) RELOCATION ( ) AMENDMENT ( )
2. The name and address of the locator is: MinQuest Inc., 4235 Christy Way, Reno, Nevada 89509
3. The name of this claim is VEN 62
4. The Date of this location is January 21st, 2006.
5. The location monument, corners and end centers are 2 x 2 wooden posts tagged with aluminum tags(Except the SW corner of the claim which is a 4 X 4 post with alum.tag).
6. The general course of the load or vein as near as can be determined is in a East and West direction from the location monument upon which a Notice of Location is posted. The undersigned claims 1480 feet in a Westerly direction and 20 feet in a Easterly direction from the location monument together with 300 feet upon either side of the center of the vein or lode. The Southeast claim corner is about 3460ft. West, and 11,680ft. South of a brass cap at the NE corner of at Section 31, T22S, R16E, G&SR B&M.
7. The general course of this claim is west to east
8. This claim is located in the following quarter sections ;  
  
SW1/4 Sec 6 T. 23 S. R. 16 E.

Dated this 13th day of March, 2006

Signed



Richard Kern, Agent

ARIZONA  
STATE OFFICE  
PHOENIX, ARIZONA

2006 MAR 14 P 1:39

RECEIVED  
BUREAU OF  
LAND MANAGEMENT

AMC 370817


**STATE OF ARIZONA  
County of SANTA CRUZ  
When Recorded please  
Mail to: MinQuest Inc.  
4235 Christy Way  
Reno, Nevada 89509  
775-746-4471**

**CERTIFICATE OF MINING LOCATION OF LODE MINING CLAIM**

1. This is a LOCATION (X) RELOCATION ( ) AMENDMENT ( )
2. The name and address of the locator is: MinQuest Inc., 4235 Christy Way, Reno, Nevada 89509
3. The name of this claim is **VEN 63**
4. The Date of this location is January 20th, 2006.
5. The location monument and all corners and end centers are 2 x 2 wooden posts tagged with aluminum tags(Except the NE corner of the claim which is a 4 X 4 post with alum.tag).
6. The general course of the load or vein as near as can be determined is in a East and West direction from the location monument upon which a Notice of Location is posted. The undersigned claims 1480 feet in a Westerly direction and 20 feet in a Easterly direction from the location monument together with 300 feet upon either side of the center of the vein or lode. The Southwest claim corner is about 4960ft. West, and 12,280ft. South of a brass cap at the NE corner of at Section 31, T22S, R16E, G&SR B&M.
7. The general course of this claim is west to east
8. This claim is located in the following quarter sections ;  
SE1/4 Sec 1 T. 23 S. R. 15 E.  
SW1/4 Sec 6 T. 23 S. R. 16 E.

Dated this 13th day of March, 2006

Signed



**Richard Kern, Agent**

ARIZONA  
STATE OFFICE  
PHOENIX, ARIZONA

2006 MAR 14 P 1:39

RECEIVED  
BUREAU OF  
LAND MANAGEMENT

AMC 370818



**STATE OF ARIZONA  
County of SANTA CRUZ  
When Recorded please  
Mail to: MinQuest Inc.  
4235 Christy Way  
Reno, Nevada 89509  
775-746-4471**


**CERTIFICATE OF MINING LOCATION OF LODE MINING CLAIM**

1. This is a LOCATION (X) RELOCATION ( ) AMENDMENT ( )
2. The name and address of the locator is: MinQuest Inc., 4235 Christy Way, Reno, Nevada 89509
3. The name of this claim is VEN 64
4. The Date of this location is January 20th, 2006.
5. The location monument, corners, and end centers are 2 x 2 wooden posts tagged with aluminum tags(Except the NW corner of the claim which is a 4 X 4 post with alum.tag).
6. The general course of the load or vein as near as can be determined is in a East and West direction from the location monument upon which a Notice of Location is posted. The undersigned claims 20 feet in a Westerly direction and 1480 feet in a Easterly direction from the location monument together with 300 feet upon either side of the center of the vein or lode. The Southeast claim corner is about 3460ft. West, and 12,280ft. South of a brass cap at the NE corner of at Section 31, T22S, R16E, G&SR B&M.
7. The general course of this claim is west to east
8. This claim is located in the following quarter sections ;

SW1/4 Sec 6 T. 23 S. R. 16 E.

Dated this 13th day of March, 2006

Signed



**Richard Kern, Agent**

ARIZONA  
STATE OFFICE  
PHOENIX, ARIZONA

2006 MAR 14 P 1:39

RECEIVED  
BUREAU OF  
LAND MANAGEMENT

AMC 370819


STATE OF ARIZONA  
County of SANTA CRUZ  
When Recorded please  
Mail to: MinQuest Inc.  
4235 Christy Way  
Reno, Nevada 89509  
775-746-4471

**CERTIFICATE OF MINING LOCATION OF LODE MINING CLAIM**

1. This is a LOCATION (X) RELOCATION ( ) AMENDMENT ( )
2. The name and address of the locator is: MinQuest Inc., 4235 Christy Way, Reno, Nevada 89509
3. The name of this claim is VEN 65
4. The Date of this location is January 21st, 2006.
5. The location monument and all corners and end centers are 2 x 2 wooden posts tagged with aluminum tags.
6. The general course of the load or vein as near as can be determined is in a East and West direction from the location monument upon which a Notice of Location is posted. The undersigned claims 1480 feet in a Westerly direction and 20 feet in a Easterly direction from the location monument together with 300 feet upon either side of the center of the vein or lode. The Southwest claim corner is about 4960ft. West, and 12,880ft. South of a brass cap at the NE corner of at Section 31, T22S, R16E, G&SR B&M.
7. The general course of this claim is west to east
8. This claim is located in the following quarter sections ;  
SE1/4 Sec T. 23 S. R. 15 E.  
SW1/4 Sec 6 T. 23 S. R. 16 E.

Dated this 13th day of March, 2006

Signed

  
Richard Kern, Agent

ARIZONA  
STATE OFFICE  
PHOENIX, ARIZONA

2006 MAR 14 P 1:39

RECEIVED  
BUREAU OF  
LAND MANAGEMENT

AMB 370820


STATE OF ARIZONA  
County of SANTA CRUZ  
When Recorded please  
Mail to: MinQuest Inc.  
4235 Christy Way  
Reno, Nevada 89509  
775-746-4471

**CERTIFICATE OF MINING LOCATION OF LODE MINING CLAIM**

1. This is a LOCATION (X) RELOCATION ( ) AMENDMENT ( )
2. The name and address of the locator is: MinQuest Inc., 4235 Christy Way, Reno, Nevada 89509
3. The name of this claim is VEN 66
4. The Date of this location is January 21st, 2006.
5. The location monument and all corners and end centers are 2 x 2 wooden posts tagged with aluminum tags.
6. The general course of the load or vein as near as can be determined is in a East and West direction from the location monument upon which a Notice of Location is posted. The undersigned claims 20 feet in a Westerly direction and 1480 feet in a Easterly direction from the location monument together with 300 feet upon either side of the center of the vein or lode. The Southeast claim corner is about 3460ft. West, and 12,880ft. South of a brass cap at the NE corner of at Section 31, T22S, R16E, G&SR B&M.
7. The general course of this claim is west to east
8. This claim is located in the following quarter sections ;  
  
SW1/4 Sec 6 T. 23 S. R. 16 E.

Dated this 13th day of March, 2006

Signed

  
Richard Kern, Agent

ARIZONA  
STATE OFFICE  
PHOENIX, ARIZONA

2006 MAR 14 P 1:39

RECEIVED  
BUREAU OF  
LAND MANAGEMENT

AMC 370821


**STATE OF ARIZONA  
County of SANTA CRUZ  
When Recorded please  
Mail to: MinQuest Inc.  
4235 Christy Way  
Reno, Nevada 89509  
775-746-4471**

**CERTIFICATE OF MINING LOCATION OF LODE MINING CLAIM**

1. This is a LOCATION (X) RELOCATION ( ) AMENDMENT ( )
2. The name and address of the locator is: MinQuest Inc., 4235 Christy Way, Reno, Nevada 89509
3. The name of this claim is VEN 67
4. The Date of this location is January 21st, 2006.
5. The location monument and all corners and end centers are 2 x 2 wooden posts tagged with aluminum tags.
6. The general course of the load or vein as near as can be determined is in a East and West direction from the location monument upon which a Notice of Location is posted. The undersigned claims 1480 feet in a Westerly direction and 20 feet in a Easterly direction from the location monument together with 300 feet upon either side of the center of the vein or lode. The Southwest claim corner is about 4960ft. West, and 13,480ft. South of a brass cap at the NE corner of at Section 2, T22S, R16E, G&SR B&M.
7. The general course of this claim is west to east
8. This claim is located in the following quarter sections ;  
SE1/4 Sec 1 and NE1/4, Sec 12 T. 23 S. R. 15 E.  
NW1/4 Sec 7 and SW1/4 Sec 6 T. 23 S. R. 16 E.

Dated this 13th day of March, 2006

Signed

  
**Richard Kern, Agent**

ARIZONA  
STATE OFFICE  
PHOENIX, ARIZONA

2006 MAR 14 P 1:39

RECEIVED  
BUREAU OF  
LAND MANAGEMENT

AMC 3708221


**STATE OF ARIZONA  
County of SANTA CRUZ  
When Recorded please  
Mail to: MinQuest Inc.  
4235 Christy Way  
Reno, Nevada 89509  
775-746-4471**

**CERTIFICATE OF MINING LOCATION OF LODE MINING CLAIM**

1. This is a LOCATION (X) RELOCATION ( ) AMENDMENT ( )
2. The name and address of the locator is: MinQuest Inc., 4235 Christy Way, Reno, Nevada 89509
3. The name of this claim is **VEN 68**
4. The Date of this location is January 21st, 2006.
5. The location monument and all corners and end centers are 2 x 2 wooden posts tagged with aluminum tags.
6. The general course of the load or vein as near as can be determined is in a East and West direction from the location monument upon which a Notice of Location is posted. The undersigned claims 20 feet in a Westerly direction and 1480 feet in a Easterly direction from the location monument together with 300 feet upon either side of the center of the vein or lode. The Southeast claim corner is about 3460ft. West, and 13,480ft. South of a brass cap at the NE corner of at Section 31, T22S, R16E, G&SR B&M.
7. The general course of this claim is west to east
8. This claim is located in the following quarter sections ;  
  
SW1/4 Sec 6 and NW1/4 Sec 7 T. 23 S. R. 16 E.

Dated this 13th day of March, 2006

Signed



**Richard Kern, Agent**

ARIZONA  
STATE OFFICE  
PHOENIX, ARIZONA

2006 MAR 14 P 1:39

RECEIVED  
BUREAU OF  
LAND MANAGEMENT

AM0370823

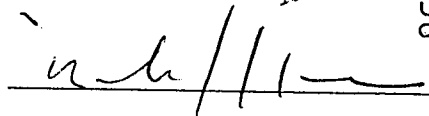
**STATE OF ARIZONA**  
**County of SANTA CRUZ**  
**When Recorded please**  
**Mail to: MinQuest Inc.**  
**4235 Christy Way**  
**Reno, Nevada 89509**  
**775-746-4471**

**CERTIFICATE OF MINING LOCATION OF LODE MINING CLAIM**

1. This is a LOCATION (X) RELOCATION ( ) AMENDMENT ( )
2. The name and address of the locator is: MinQuest Inc., 4235 Christy Way, Reno, Nevada 89509
3. The name of this claim is VEN 69
4. The Date of this location is January 21st, 2006.
5. The location monument and all corners and end centers are 2 x 2 wooden posts tagged with aluminum tags.
6. The general course of the load or vein as near as can be determined is in a East and West direction from the location monument upon which a Notice of Location is posted. The undersigned claims 1480 feet in a Westerly direction and 20 feet in a Easterly direction from the location monument together with 300 feet upon either side of the center of the vein or lode. The Southwest claim corner is about 4960ft. West, and 14,080ft. South of a brass cap at the NE corner of at Section 31, T22S, R16E, G&SR B&M.
7. The general course of this claim is west to east
8. This claim is located in the following quarter sections ;  
NE1/4, Sec 12 T. 23 S. R. 15 E.  
NW1/4 Sec 7 T. 23 S. R. 16 E.

Dated this 13th day of March, 2006

Signed



**Richard Kern, Agent**

RECEIVED  
BUREAU OF  
LAND MANAGEMENT  
ARIZONA  
STATE OFFICE  
PHOENIX, ARIZONA  
2006 MAR 14 P 1:38

ANC 3 10824


STATE OF ARIZONA  
County of SANTA CRUZ  
When Recorded please  
Mail to: MinQuest Inc.  
4235 Christy Way  
Reno, Nevada 89509  
775-746-4471

**CERTIFICATE OF MINING LOCATION OF LODE MINING CLAIM**

1. This is a LOCATION (X) RELOCATION ( ) AMENDMENT ( )
2. The name and address of the locator is: MinQuest Inc., 4235 Christy Way, Reno, Nevada 89509
3. The name of this claim is **VEN 70**
4. The Date of this location is January 21st, 2006.
5. The location monument and all corners and end centers are 2 x 2 wooden posts tagged with aluminum tags.
6. The general course of the load or vein as near as can be determined is in a East and West direction from the location monument upon which a Notice of Location is posted. The undersigned claims 20 feet in a Westerly direction and 1480 feet in a Easterly direction from the location monument together with 300 feet upon either side of the center of the vein or lode. The Southeast claim corner is about 3460ft. West, and 14,080ft. South of a brass cap at the NE corner of at Section 21, T22S, R16E, G&SR B&M.
7. The general course of this claim is west to east
8. This claim is located in the following quarter sections ;  
  
NW1/4 Sec 7 T. 23 S. R. 16 E.

Dated this 13th day of March, 2006

Signed



**Richard Kern, Agent**

RECEIVED  
BUREAU OF  
LAND MANAGEMENT  
2006 MAR 14 P 1:38  
ARIZONA  
STATE OFFICE  
PHOENIX, ARIZONA

AND 370825


**STATE OF ARIZONA  
County of SANTA CRUZ  
When Recorded please  
Mail to: MinQuest Inc.  
4235 Christy Way  
Reno, Nevada 89509  
775-746-4471**

**CERTIFICATE OF MINING LOCATION OF LODE MINING CLAIM**

1. This is a LOCATION (X) RELOCATION ( ) AMENDMENT ( )
2. The name and address of the locator is: MinQuest Inc., 4235 Christy Way, Reno, Nevada 89509
3. The name of this claim is VEN 71
4. The Date of this location is January 21st, 2006.
5. The location monument and all corners and end centers are 2 x 2 wooden posts tagged with aluminum tags.
6. The general course of the load or vein as near as can be determined is in a East and West direction from the location monument upon which a Notice of Location is posted. The undersigned claims 1480 feet in a Westerly direction and 20 feet in a Easterly direction from the location monument together with 300 feet upon either side of the center of the vein or lode. The Southwest claim corner is about 4960ft. West, and 14,680ft. South of a brass cap at the NE corner of at Section 31, T22S, R16E, G&SR B&M.
7. The general course of this claim is west to east
8. This claim is located in the following quarter sections ;  
NE1/4, Sec 12 T. 23 S. R. 15 E.  
NW1/4 Sec 7 T. 23 S. R. 16 E.

Dated this 13th day of March, 2006

Signed



**Richard Kern, Agent**

ARIZONA  
STATE OFFICE  
PHOENIX, ARIZONA

2006 MAR 14 P 1:38

RECEIVED  
BUREAU OF  
LAND MANAGEMENT

AMC 3 10826



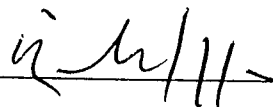
**STATE OF ARIZONA**  
**County of SANTA CRUZ**  
**When Recorded please**  
**Mail to: MinQuest Inc.**  
**4235 Christy Way**  
**Reno, Nevada 89509**  
**775-746-4471**

**CERTIFICATE OF MINING LOCATION OF LODE MINING CLAIM**

1. This is a LOCATION (X) RELOCATION ( ) AMENDMENT ( )
2. The name and address of the locator is: MinQuest Inc., 4235 Christy Way, Reno, Nevada 89509
3. The name of this claim is VEN 72
4. The Date of this location is January 21st, 2006.
5. The location monument and all corners and end centers are 2 x 2 wooden posts tagged with aluminum tags.
6. The general course of the load or vein as near as can be determined is in a East and West direction from the location monument upon which a Notice of Location is posted. The undersigned claims 20 feet in a Westerly direction and 1480 feet in a Easterly direction from the location monument together with 300 feet upon either side of the center of the vein or lode. The Southeast claim corner is about 3460ft. West, and 14,680ft. South of a brass cap at the NE corner of at Section 31, T22S, R16E, G&SR B&M.
7. The general course of this claim is west to east
8. This claim is located in the following quarter sections ;  
  
NW1/4 Sec 7 T. 23 S. R. 16 E.

Dated this 13th day of March, 2006

Signed

  
Richard Kern, Agent

RECEIVED  
BUREAU OF  
LAND MANAGEMENT  
ARIZONA  
STATE OFFICE  
PHOENIX, ARIZONA  
MAR 14 P 1:38

AMC 310827

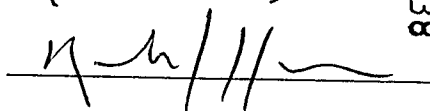
**STATE OF ARIZONA**  
**County of SANTA CRUZ**  
**When Recorded please**  
**Mail to: MinQuest Inc.**  
**4235 Christy Way**  
**Reno, Nevada 89509**  
**775-746-4471**

**CERTIFICATE OF MINING LOCATION OF LODE MINING CLAIM**

1. This is a LOCATION (X) RELOCATION ( ) AMENDMENT ( )
2. The name and address of the locator is: MinQuest Inc., 4235 Christy Way, Reno, Nevada 89509
3. The name of this claim is VEN 73
4. The Date of this location is January 21st, 2006.
5. The location monument and all corners and end centers are 2 x 2 wooden posts tagged with aluminum tags.
6. The general course of the load or vein as near as can be determined is in a East and West direction from the location monument upon which a Notice of Location is posted. The undersigned claims 1480 feet in a Westerly direction and 20 feet in a Easterly direction from the location monument together with 300 feet upon either side of the center of the vein or lode. The Southwest claim corner is about 4960ft. West, and 15,280ft. South of a brass cap at the NE corner of at Section 31, T22S, R16E, G&SR B&M.
7. The general course of this claim is west to east
8. This claim is located in the following quarter sections ;  
  
NE1/4, Sec 12 T. 23 S. R. 15 E.  
NW1/4 Sec 7 T. 23 S. R. 16 E.

Dated this 13th day of March, 2006

Signed



**Richard Kern, Agent**

ARIZONA  
STATE OFFICE  
PHOENIX, ARIZONA

2006 MAR 14 P 1:38

RECEIVED  
BUREAU OF  
LAND MANAGEMENT

ANC 3 70828


**STATE OF ARIZONA  
County of SANTA CRUZ  
When Recorded please  
Mail to: MinQuest Inc.  
4235 Christy Way  
Reno, Nevada 89509  
775-746-4471**

**CERTIFICATE OF MINING LOCATION OF LODE MINING CLAIM**

1. This is a LOCATION (X) RELOCATION ( ) AMENDMENT ( )
2. The name and address of the locator is: MinQuest Inc., 4235 Christy Way, Reno, Nevada 89509
3. The name of this claim is **VEN 74**
4. The Date of this location is January 21st, 2006.
5. The location monument and all corners and end centers are 2 x 2 wooden posts tagged with aluminum tags.
6. The general course of the load or vein as near as can be determined is in a East and West direction from the location monument upon which a Notice of Location is posted. The undersigned claims 20 feet in a Westerly direction and 1480 feet in a Easterly direction from the location monument together with 300 feet upon either side of the center of the vein or lode. The Southeast claim corner is about 3460ft. West, and 15,280ft. South of a brass cap at the NE corner of at Section 31, T22S, R16E, G&SR B&M.
7. The general course of this claim is west to east
8. This claim is located in the following quarter sections ;  
  
NW1/4 Sec 7 T. 23 S. R. 16 E.

Dated this 13th day of March, 2006

Signed



**Richard Kern, Agent**

ARIZONA  
STATE OFFICE  
PHOENIX, ARIZONA

2006 MAR 14 P 1:38

RECEIVED  
BUREAU OF  
LAND MANAGEMENT

AMG 370829


STATE OF ARIZONA  
County of SANTA CRUZ  
When Recorded please  
Mail to: MinQuest Inc.  
4235 Christy Way  
Reno, Nevada 89509  
775-746-4471

**CERTIFICATE OF MINING LOCATION OF LODE MINING CLAIM**

1. This is a LOCATION (X) RELOCATION ( ) AMENDMENT ( )
2. The name and address of the locator is: MinQuest Inc., 4235 Christy Way, Reno, Nevada 89509
3. The name of this claim is VEN 75
4. The Date of this location is January 22nd, 2006.
5. The location monument and all corners and end centers are 2 x 2 wooden posts tagged with aluminum tags.
6. The general course of the load or vein as near as can be determined is in a East and West direction from the location monument upon which a Notice of Location is posted. The undersigned claims 1480 feet in a Westerly direction and 20 feet in a Easterly direction from the location monument together with 300 feet upon either side of the center of the vein or lode. The Southwest claim corner is about 4960ft. West, and 15,880ft. South of a brass cap at the NE corner of at Section 31, T22S, R16E, G&SR B&M.
7. The general course of this claim is west to east
8. This claim is located in the following quarter sections ;  
NE1/4, SE1/4, Sec 12 T. 23 S. R. 15 E.  
SW1/4, NW1/4 Sec 7 T. 23 S. R. 16 E.

Dated this 13th day of March, 2006

Signed

  
Richard Kern, Agent

ARIZONA  
STATE OFFICE  
PHOENIX, ARIZONA

2006 MAR 14 P 1:38

RECEIVED  
BUREAU OF  
LAND MANAGEMENT

AMC 3 10830

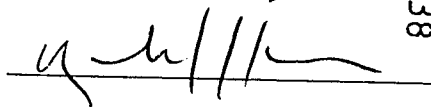
STATE OF ARIZONA  
County of SANTA CRUZ  
When Recorded please  
Mail to: MinQuest Inc.  
4235 Christy Way  
Reno, Nevada 89509  
775-746-4471

**CERTIFICATE OF MINING LOCATION OF LODE MINING CLAIM**

1. This is a LOCATION (X) RELOCATION ( ) AMENDMENT ( )
2. The name and address of the locator is: MinQuest Inc., 4235 Christy Way, Reno, Nevada 89509
3. The name of this claim is VEN 76
4. The Date of this location is January 22nd, 2006.
5. The location monument and all corners and end centers are 2 x 2 wooden posts tagged with aluminum tags.
6. The general course of the load or vein as near as can be determined is in a East and West direction from the location monument upon which a Notice of Location is posted. The undersigned claims 20 feet in a Westerly direction and 1480 feet in a Easterly direction from the location monument together with 300 feet upon either side of the center of the vein or lode. The Southeast claim corner is about 3460ft. West, and 15,880ft. South of a brass cap at the NE corner of at Section 31, T22S, R16E, G&SR B&M.
7. The general course of this claim is west to east
8. This claim is located in the following quarter sections ;  
  
SW1/4, NW1/4 Sec 7 T. 23 S. R. 16 E.

Dated this 13th day of March, 2006

Signed



**Richard Kern, Agent**

ARIZONA  
STATE OFFICE  
PHOENIX, ARIZONA

2006 MAR 14 P 1:38

RECEIVED  
BUREAU OF  
LAND MANAGEMENT

AMG 370831


STATE OF ARIZONA  
County of SANTA CRUZ  
When Recorded please  
Mail to: MinQuest Inc.  
4235 Christy Way  
Reno, Nevada 89509  
775-746-4471

**CERTIFICATE OF MINING LOCATION OF LODE MINING CLAIM**

1. This is a LOCATION (X) RELOCATION ( ) AMENDMENT ( )
2. The name and address of the locator is: MinQuest Inc., 4235 Christy Way, Reno, Nevada 89509
3. The name of this claim is VEN 77
4. The Date of this location is January 22nd, 2006.
5. The location monument and all corners and end centers are 2 x 2 wooden posts tagged with aluminum tags.
6. The general course of the load or vein as near as can be determined is in a East and West direction from the location monument upon which a Notice of Location is posted. The undersigned claims 1480 feet in a Westerly direction and 20 feet in a Easterly direction from the location monument together with 300 feet upon either side of the center of the vein or lode. The Southwest claim corner is about 4960ft. West, and 16,480ft. South of a brass cap at the NE corner of at Section 31, T22S, R16E, G&SR B&M.
7. The general course of this claim is west to east
8. This claim is located in the following quarter sections ;  
SE1/4, Sec 12 T. 23 S. R. 15 E.  
SW1/4, Sec 7 T. 23 S. R. 16 E.

Dated this 13th day of March, 2006

Signed

  
Richard Kern, Agent

ARIZONA  
STATE OFFICE  
PHOENIX, ARIZONA  
2006 MAR 14 P 1:38

RECEIVED  
BUREAU OF  
LAND MANAGEMENT

AMG 370832


STATE OF ARIZONA  
County of SANTA CRUZ  
When Recorded please  
Mail to: MinQuest Inc.  
4235 Christy Way  
Reno, Nevada 89509  
775-746-4471

**CERTIFICATE OF MINING LOCATION OF LODE MINING CLAIM**

1. This is a LOCATION (X) RELOCATION ( ) AMENDMENT ( )
2. The name and address of the locator is: MinQuest Inc., 4235 Christy Way, Reno, Nevada 89509
3. The name of this claim is VEN 78
4. The Date of this location is January 22nd, 2006.
5. The location monument and all corners and end centers are 2 x 2 wooden posts tagged with aluminum tags.
6. The general course of the load or vein as near as can be determined is in a East and West direction from the location monument upon which a Notice of Location is posted. The undersigned claims 20 feet in a Westerly direction and 1480 feet in a Easterly direction from the location monument together with 300 feet upon either side of the center of the vein or lode. The Southeast claim corner is about 3460ft. West, and 16,480ft. South of a brass cap at the NE corner of at Section 31, T22S, R16E, G&SR B&M.
7. The general course of this claim is west to east
8. This claim is located in the following quarter sections ;  
  
SW1/4, Sec 7 T. 23 S. R. 16 E.

Dated this 13th day of March, 2006

Signed

  
Richard Kern, Agent

ARIZONA  
STATE OFFICE  
PHOENIX, ARIZONA

2006 MAR 14 P 1:38

RECEIVED  
BUREAU OF  
LAND MANAGEMENT

AMC 3 10833

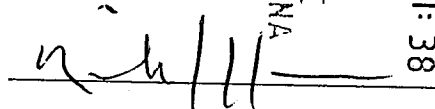
STATE OF ARIZONA  
County of SANTA CRUZ  
When Recorded please  
Mail to: MinQuest Inc.  
4235 Christy Way  
Reno, Nevada 89509  
775-746-4471

**CERTIFICATE OF MINING LOCATION OF LODE MINING CLAIM**

1. This is a LOCATION (X) RELOCATION ( ) AMENDMENT ( )
2. The name and address of the locator is: MinQuest Inc., 4235 Christy Way, Reno, Nevada 89509
3. The name of this claim is VEN 79
4. The Date of this location is January 22nd, 2006.
5. The location monument and all corners and end centers are 2 x 2 wooden posts tagged with aluminum tags.
6. The general course of the load or vein as near as can be determined is in a East and West direction from the location monument upon which a Notice of Location is posted. The undersigned claims 1480 feet in a Westerly direction and 20 feet in a Easterly direction from the location monument together with 300 feet upon either side of the center of the vein or lode. The Southwest claim corner is about 4960ft. West, and 17,080ft. South of a brass cap at the NE corner of at Section 31, T22S, R16E, G&SR B&M.
7. The general course of this claim is west to east
8. This claim is located in the following quarter sections ;  
SE1/4, Sec 12 T. 23 S. R. 15 E.  
SW1/4, Sec 7 T. 23 S. R. 16 E.

Dated this 13th day of March, 2006

Signed



**Richard Kern, Agent**

ARIZONA  
STATE OFFICE  
PHOENIX, ARIZONA

2006 MAR 14 P 1:38

RECEIVED  
BUREAU OF  
LAND MANAGEMENT

AMC 370834




**STATE OF ARIZONA  
County of SANTA CRUZ  
When Recorded please  
Mail to: MinQuest Inc.  
4235 Christy Way  
Reno, Nevada 89509  
775-746-4471**

**CERTIFICATE OF MINING LOCATION OF LODE MINING CLAIM**

1. This is a LOCATION (X) RELOCATION ( ) AMENDMENT ( )
2. The name and address of the locator is: MinQuest Inc., 4235 Christy Way, Reno, Nevada 89509
3. The name of this claim is **VEN 80**
4. The Date of this location is January 22nd, 2006.
5. The location monument and all corners and end centers are 2 x 2 wooden posts tagged with aluminum tags.
6. The general course of the load or vein as near as can be determined is in a East and West direction from the location monument upon which a Notice of Location is posted. The undersigned claims 20 feet in a Westerly direction and 1480 feet in a Easterly direction from the location monument together with 300 feet upon either side of the center of the vein or lode. The Southeast claim corner is about 3460ft. West, and 17,080ft. South of a brass cap at the NE corner of at Section 31, T22S, R16E, G&SR B&M.
7. The general course of this claim is west to east
8. This claim is located in the following quarter sections ;  
  
SW1/4, Sec 7 T. 23 S. R. 16 E.

Dated this 13th day of March, 2006

Signed



**Richard Kern, Agent**

ARIZONA  
STATE OFFICE  
PHOENIX, ARIZONA

2006 MAR 14 P 1:38

RECEIVED  
BUREAU OF  
LAND MANAGEMENT

AMC 370835


**STATE OF ARIZONA**  
**County of SANTA CRUZ**  
**When Recorded please**  
**Mail to: MinQuest Inc.**  
**4235 Christy Way**  
**Reno, Nevada 89509**  
**775-746-4471**

**CERTIFICATE OF MINING LOCATION OF LODE MINING CLAIM**

1. This is a LOCATION (X) RELOCATION ( ) AMENDMENT ( )
2. The name and address of the locator is: MinQuest Inc., 4235 Christy Way, Reno, Nevada 89509
3. The name of this claim is **VEN 81**
4. The Date of this location is January 22nd, 2006.
5. The location monument and all corners and end centers are 2 x 2 wooden posts tagged with aluminum tags.
6. The general course of the load or vein as near as can be determined is in a East and West direction from the location monument upon which a Notice of Location is posted. The undersigned claims 1480 feet in a Westerly direction and 20 feet in a Easterly direction from the location monument together with 200 feet upon either side of the center of the vein or lode. The Southwest claim corner is about 4960ft. West, and 17,480ft. South of a brass cap at the NE corner of at Section 31, T22S, R16E, G&SR B&M.
7. The general course of this claim is west to east
8. This claim is located in the following quarter sections ;  
SE1/4, Sec 12 T. 23 S. R. 15 E.  
SW1/4, Sec 7 T. 23 S. R. 16 E.

Dated this 13th day of March, 2006

Signed



**Richard Kern, Agent**

ARIZONA  
STATE OFFICE  
PHOENIX, ARIZONA

2006 MAR 14 P 1:38

RECEIVED  
BUREAU OF  
LAND MANAGEMENT

AMC 370836

**STATE OF ARIZONA**  
**County of SANTA CRUZ**  
**When Recorded please**  
**Mail to: MinQuest Inc.**  
**4235 Christy Way**  
**Reno, Nevada 89509**  
**775-746-4471**


**CERTIFICATE OF MINING LOCATION OF LODE MINING CLAIM**

1. This is a LOCATION (X) RELOCATION ( ) AMENDMENT ( )
2. The name and address of the locator is: MinQuest Inc., 4235 Christy Way, Reno, Nevada 89509
3. The name of this claim is **VEN 82**
4. The Date of this location is January 22nd, 2006.
5. The location monument and all corners and end centers are 2 x 2 wooden posts tagged with aluminum tags.
6. The general course of the load or vein as near as can be determined is in a East and West direction from the location monument upon which a Notice of Location is posted. The undersigned claims 20 feet in a Westerly direction and 1480 feet in a Easterly direction from the location monument together with 200 feet upon either side of the center of the vein or lode. The Southeast claim corner is about 3460ft. West, and 17,480ft. South of a brass cap at the NE corner of at Section 31, T22S, R16E, G&SR B&M.
7. The general course of this claim is west to east
8. This claim is located in the following quarter sections ;

SW1/4, Sec 7 T. 23 S. R. 16 E.

Dated this 13th day of March, 2006

Signed



**Richard Kern, Agent**

ARIZONA  
STATE OFFICE  
PHOENIX, ARIZONA

2006 MAR 14 P 1:38

RECEIVED  
BUREAU OF  
LAND MANAGEMENT

AND 3 10 8 3 1


**STATE OF ARIZONA  
County of SANTA CRUZ  
When Recorded please  
Mail to: MinQuest Inc.  
4235 Christy Way  
Reno, Nevada 89509  
775-746-4471**

**CERTIFICATE OF MINING LOCATION OF LODE MINING CLAIM**

1. This is a LOCATION (X) RELOCATION ( ) AMENDMENT ( )
2. The name and address of the locator is: MinQuest Inc., 4235 Christy Way, Reno, Nevada 89509
3. The name of this claim is **VEN 93**
4. The Date of this location is January 21st, 2006.
5. The location monument and all corners and end centers are 2 x 2 wooden posts tagged with aluminum tags.
6. The general course of the load or vein as near as can be determined is in a East and West direction from the location monument upon which a Notice of Location is posted. The undersigned claims 20 feet in a Westerly direction and 1480 feet in a Easterly direction from the location monument together with 300 feet upon either side of the center of the vein or lode. The Southwest claim corner is about 3460ft. West, and 8080ft. South of a brass cap at the NE corner of at Section 31, T22S, R16E, G&SR B&M.
7. The general course of this claim is east to west.
8. This claim is located in the following quarter sections ;  
  
NE1/4, NW 1/4 Sec 6 T.23S. R.16E.

Dated this 13th day of March, 2006

Signed



**Richard Kern, Agent**

ARIZONA  
STATE OFFICE  
PHOENIX, ARIZONA

2006 MAR 14 P 1:37

RECEIVED  
BUREAU OF  
LAND MANAGEMENT

AMC 370838


**STATE OF ARIZONA  
County of SANTA CRUZ  
When Recorded please  
Mail to: MinQuest Inc.  
4235 Christy Way  
Reno, Nevada 89509  
775-746-4471**

**CERTIFICATE OF MINING LOCATION OF LODE MINING CLAIM**

1. This is a LOCATION (X) RELOCATION ( ) AMENDMENT ( )
2. The name and address of the locator is: MinQuest Inc., 4235 Christy Way, Reno, Nevada 89509
3. The name of this claim is **VEN 95**
4. The Date of this location is January 21st, 2006.
5. The location monument and all corners and end centers are 2 x 2 wooden posts tagged with aluminum tags.
6. The general course of the load or vein as near as can be determined is in a East and West direction from the location monument upon which a Notice of Location is posted. The undersigned claims 20 feet in a Westerly direction and 1480 feet in a Easterly direction from the location monument together with 300 feet upon either side of the center of the vein or lode. The Southwest claim corner is about 3460ft. West, and 8680ft. South of a brass cap at the NE corner of at Section 31, T22S, R16E, G&SR B&M.
7. The general course of this claim is east to west.
8. This claim is located in the following quarter sections ;  
  
NE1/4, NW 1/4 Sec 6 T.23S. R.16E.

Dated this 13th day of March, 2006

Signed



**Richard Kern, Agent**

ARIZONA  
STATE OFFICE  
PHOENIX, ARIZONA

2006 MAR 14 P 1:37

RECEIVED  
BUREAU OF  
LAND MANAGEMENT

AMC 370839


**STATE OF ARIZONA  
County of SANTA CRUZ  
When Recorded please  
Mail to: MinQuest Inc.  
4235 Christy Way  
Reno, Nevada 89509  
775-746-4471**

**CERTIFICATE OF MINING LOCATION OF LODE MINING CLAIM**

1. This is a LOCATION (X) RELOCATION ( ) AMENDMENT ( )
2. The name and address of the locator is: MinQuest Inc., 4235 Christy Way, Reno, Nevada 89509
3. The name of this claim is **VEN 97**
4. The Date of this location is January 21st, 2006.
5. The location monument and all corners and end centers are 2 x 2 wooden posts tagged with aluminum tags.
6. The general course of the load or vein as near as can be determined is in a East and West direction from the location monument upon which a Notice of Location is posted. The undersigned claims 20 feet in a Westerly direction and 1480 feet in a Easterly direction from the location monument together with 300 feet upon either side of the center of the vein or lode. The Southwest claim corner is about 3460ft. West, and 9280ft. South of a brass cap at the NE corner of at Section 31, T22S, R16E, G&SR B&M.
7. The general course of this claim is east to west.
8. This claim is located in the following quarter sections ;  
  
NE1/4, NW ¼, SE1/4, SW 1/4 Sec 6 T.23S. R.16E.

Dated this 13th day of March, 2006

Signed



**Richard Kern, Agent**

ARIZONA  
STATE OFFICE  
PHOENIX, ARIZONA

2006 MAR 14 P 1:37

RECEIVED  
BUREAU OF  
LAND MANAGEMENT

AMC 370840

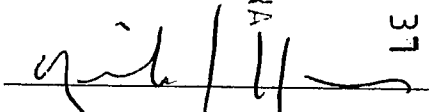
**STATE OF ARIZONA  
County of SANTA CRUZ  
When Recorded please  
Mail to: MinQuest Inc.  
4235 Christy Way  
Reno, Nevada 89509  
775-746-4471**

**CERTIFICATE OF MINING LOCATION OF LODE MINING CLAIM**

1. This is a LOCATION (X) RELOCATION ( ) AMENDMENT ( )
2. The name and address of the locator is: MinQuest Inc., 4235 Christy Way, Reno, Nevada 89509
3. The name of this claim is VEN 99
4. The Date of this location is January 21st, 2006.
5. The location monument and all corners and end centers are 2 x 2 wooden posts tagged with aluminum tags.
6. The general course of the load or vein as near as can be determined is in a East and West direction from the location monument upon which a Notice of Location is posted. The undersigned claims 20 feet in a Westerly direction and 1480 feet in a Easterly direction from the location monument together with 300 feet upon either side of the center of the vein or lode. The Southwest claim corner is about 3460ft. West, and 9980ft. South of a brass cap at the NE corner of at Section 31, T22S, R16E, G&SR B&M.
7. The general course of this claim is east to west.
8. This claim is located in the following quarter sections ;  
  
SE1/4, SW 1/4 Sec 6 T.23S. R.16E.

Dated this 13th day of March, 2006

Signed

  
**Richard Kern, Agent**

ARIZONA  
STATE OFFICE  
PHOENIX, ARIZONA

2006 MAR 14 P 1:37

RECEIVED  
BUREAU OF  
LAND MANAGEMENT

ANC 370841

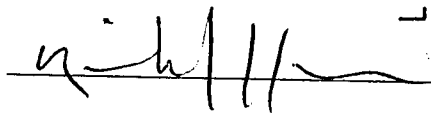
**STATE OF ARIZONA  
County of SANTA CRUZ  
When Recorded please  
Mail to: MinQuest Inc.  
4235 Christy Way  
Reno, Nevada 89509  
775-746-4471**

**CERTIFICATE OF MINING LOCATION OF LODE MINING CLAIM**

1. This is a LOCATION (X) RELOCATION ( ) AMENDMENT ( )
2. The name and address of the locator is: MinQuest Inc., 4235 Christy Way, Reno, Nevada 89509
3. The name of this claim is **VEN 101**
4. The Date of this location is January 21st, 2006.
5. The location monument and all corners and end centers are 2 x 2 wooden posts tagged with aluminum tags.
6. The general course of the load or vein as near as can be determined is in a East and West direction from the location monument upon which a Notice of Location is posted. The undersigned claims 20 feet in a Westerly direction and 1480 feet in a Easterly direction from the location monument together with 300 feet upon either side of the center of the vein or lode. The Southwest claim corner is about 3460ft. West, and 10,480ft. South of a brass cap at the NE corner of at Section 31, T22S, R16E, G&SR B&M.
7. The general course of this claim is east to west.
8. This claim is located in the following quarter sections ;  
  
SE1/4, SW1/4 Sec 6 T.23S. R.16E.

Dated this 13th day of March, 2006

Signed



**Richard Kern, Agent**

ARIZONA  
STATE OFFICE  
PHOENIX, ARIZONA

2006 MAR 14 P 1:37

RECEIVED  
BUREAU OF  
LAND MANAGEMENT

AMC 370842




**STATE OF ARIZONA**  
**County of SANTA CRUZ**  
**When Recorded please**  
**Mail to: MinQuest Inc.**  
**4235 Christy Way**  
**Reno, Nevada 89509**  
**775-746-4471**

**CERTIFICATE OF MINING LOCATION OF LODE MINING CLAIM**

1. This is a LOCATION (X) RELOCATION ( ) AMENDMENT ( )
2. The name and address of the locator is: MinQuest Inc., 4235 Christy Way, Reno, Nevada 89509
3. The name of this claim is **VEN 102**
4. The Date of this location is January 22nd, 2006
5. The location monument and all corners and end centers are 2 x 2 wooden posts tagged with aluminum tags.
6. The general course of the load or vein as near as can be determined is in a East and West direction from the location monument upon which a Notice of Location is posted. The undersigned claims 1480 feet in a Westerly direction and 20 feet in a Easterly direction from the location monument together with 300 feet upon either side of the center of the vein or lode. The Southeast claim corner is about 460ft. West, and 11,080ft.. South of a brass cap at the NE corner of at Section 31, T22S, R16E, G&SR B&M.
7. The general course of this claim is east to west
8. This claim is located in the following quarter sections ;  
SE1/4 Sec. 6, T.23S. R.16E.

Dated this 13th day of March, 2006

Signed



**Richard Kern, Agent**

ARIZONA  
STATE OFFICE  
PHOENIX, ARIZONA

2006 MAR 14 P 1:36

RECEIVED  
BUREAU OF  
LAND MANAGEMENT

AMC 3 10843

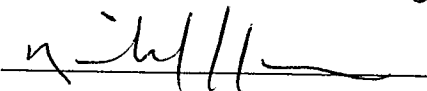
**STATE OF ARIZONA**  
**County of SANTA CRUZ**  
**When Recorded please**  
**Mail to: MinQuest Inc.**  
**4235 Christy Way**  
**Reno, Nevada 89509**  
**775-746-4471**

**CERTIFICATE OF MINING LOCATION OF LODE MINING CLAIM**

1. This is a LOCATION (X) RELOCATION ( ) AMENDMENT ( )
2. The name and address of the locator is: MinQuest Inc., 4235 Christy Way, Reno, Nevada 89509
3. The name of this claim is **VEN 103**
4. The Date of this location is January 21st, 2006.
5. The location monument and all corners and end centers are 2 x 2 wooden posts tagged with aluminum tags.
6. The general course of the load or vein as near as can be determined is in a East and West direction from the location monument upon which a Notice of Location is posted. The undersigned claims 20 feet in a Westerly direction and 1480 feet in a Easterly direction from the location monument together with 300 feet upon either side of the center of the vein or lode. The Southwest claim corner is about 3460ft. West, and 11,080ft. South of a brass cap at the NE corner of at Section 21, T22S, R16E, G&SR B&M.
7. The general course of this claim is east to west.
8. This claim is located in the following quarter sections ;  
  
SE1/4, SW1/4 Sec 6 T.23S. R.16E.

Dated this 13th day of March, 2006

Signed



**Richard Kern, Agent**

RECEIVED  
BUREAU OF  
LAND MANAGEMENT  
ARIZONA  
STATE OFFICE  
PHOENIX, ARIZONA  
2006 MAR 14 P 1:36

AMC 370844


**STATE OF ARIZONA  
County of SANTA CRUZ  
When Recorded please  
Mail to: MinQuest Inc.  
4235 Christy Way  
Reno, Nevada 89509  
775-746-4471**

**CERTIFICATE OF MINING LOCATION OF LODE MINING CLAIM**

1. This is a LOCATION (X) RELOCATION ( ) AMENDMENT ( )
2. The name and address of the locator is: MinQuest Inc., 4235 Christy Way, Reno, Nevada 89509
3. The name of this claim is **VEN 104**
4. The Date of this location is January 22nd, 2006
5. The location monument and all corners and end centers are 2 x 2 wooden posts tagged with aluminum tags.
6. The general course of the load or vein as near as can be determined is in a East and West direction from the location monument upon which a Notice of Location is posted. The undersigned claims 1480 feet in a Westerly direction and 20 feet in a Easterly direction from the location monument together with 300 feet upon either side of the center of the vein or lode. The Southeast claim corner is about 460ft. West, and 11,680ft. South of a brass cap at the NE corner of at Section 31, T22S, R16E, G&SR B&M.
7. The general course of this claim is east to west
8. This claim is located in the following quarter sections ;  
SE1/4 Sec. 6, T.23S. R.16E.

Dated this 13th day of March, 2006

Signed



**Richard Kern, Agent**

ARIZONA  
STATE OFFICE  
PHOENIX, ARIZONA

2006 MAR 14 P 1:36

RECEIVED  
BUREAU OF  
LAND MANAGEMENT

AMC 370845


**STATE OF ARIZONA  
County of SANTA CRUZ  
When Recorded please  
Mail to: MinQuest Inc.  
4235 Christy Way  
Reno, Nevada 89509  
775-746-4471**

**CERTIFICATE OF MINING LOCATION OF LODE MINING CLAIM**

1. This is a LOCATION (X) RELOCATION ( ) AMENDMENT ( )
2. The name and address of the locator is: MinQuest Inc., 4235 Christy Way, Reno, Nevada 89509
3. The name of this claim is **VEN 105**
4. The Date of this location is January 21st, 2006.
5. The location monument and all corners and end centers are 2 x 2 wooden posts tagged with aluminum tags.
6. The general course of the load or vein as near as can be determined is in a East and West direction from the location monument upon which a Notice of Location is posted. The undersigned claims 20 feet in a Westerly direction and 1480 feet in a Easterly direction from the location monument together with 300 feet upon either side of the center of the vein or lode. The Southwest claim corner is about 3460ft. West, and 11,680ft. South of a brass cap at the NE corner of at Section 2, T22S, R16E, G&SR B&M.
7. The general course of this claim is east to west.
8. This claim is located in the following quarter sections ;  
  
SE1/4, SW1/4 Sec 6 T.23S. R.16E.

Dated this 13th day of March, 2006

Signed



**Richard Kern, Agent**

ARIZONA  
STATE OFFICE  
PHOENIX, ARIZONA

2006 MAR 14 P 1:36

RECEIVED  
BUREAU OF  
LAND MANAGEMENT

AMC 370846


**STATE OF ARIZONA  
County of SANTA CRUZ  
When Recorded please  
Mail to: MinQuest Inc.  
4235 Christy Way  
Reno, Nevada 89509  
775-746-4471**

**CERTIFICATE OF MINING LOCATION OF LODE MINING CLAIM**

1. This is a LOCATION (X) RELOCATION ( ) AMENDMENT ( )
2. The name and address of the locator is: MinQuest Inc., 4235 Christy Way, Reno, Nevada 89509
3. The name of this claim is **VEN 106**
4. The Date of this location is January 22nd, 2006
5. The location monument and all corners and end centers are 2 x 2 wooden posts tagged with aluminum tags.
6. The general course of the load or vein as near as can be determined is in a East and West direction from the location monument upon which a Notice of Location is posted. The undersigned claims 1480 feet in a Westerly direction and 20 feet in a Easterly direction from the location monument together with 300 feet upon either side of the center of the vein or lode. The Southeast claim corner is about 460ft. West, and 12,280ft. South of a brass cap at the NE corner of at Section 31, T22S, R16E, G&SR B&M.
7. The general course of this claim is east to west
8. This claim is located in the following quarter sections ;  
SE1/4 Sec. 6, T.23S. R.16E.

Dated this 13th day of March, 2006

Signed



**Richard Kern, Agent**

ARIZONA  
STATE OFFICE  
PHOENIX, ARIZONA

2006 MAR 14 P 1:36

RECEIVED  
BUREAU OF  
LAND MANAGEMENT

AMC 370847


**STATE OF ARIZONA**  
**County of SANTA CRUZ**  
**When Recorded please**  
**Mail to: MinQuest Inc.**  
**4235 Christy Way**  
**Reno, Nevada 89509**  
**775-746-4471**

**CERTIFICATE OF MINING LOCATION OF LODE MINING CLAIM**

1. This is a LOCATION (X) RELOCATION ( ) AMENDMENT ( )
2. The name and address of the locator is: MinQuest Inc., 4235 Christy Way, Reno, Nevada 89509
3. The name of this claim is **VEN 107**
4. The Date of this location is January 23rd, 2006.
5. The location monument and all corners and end centers are 2 x 2 wooden posts tagged with aluminum tags.
6. The general course of the load or vein as near as can be determined is in a East and West direction from the location monument upon which a Notice of Location is posted. The undersigned claims 1480 feet in a Westerly direction and 20 feet in a Easterly direction from the location monument together with 300 feet upon either side of the center of the vein or lode. The Southwest claim corner is about 3460ft. West, and 12,880ft. South of a brass cap at the NE corner of at Section 31, T22S, R16E, G&SR B&M.
7. The general course of this claim is east to west.
8. This claim is located in the following quarter sections ;  
  
SE1/4, SW1/4 Sec 6 T.23S. R.16E.

Dated this 13th day of March, 2006

Signed



**Richard Kern, Agent**

ARIZONA  
STATE OFFICE  
PHOENIX, ARIZONA

2006 MAR 14 P 1:36

RECEIVED  
BUREAU OF  
LAND MANAGEMENT

AMC 370848


**STATE OF ARIZONA  
County of SANTA CRUZ  
When Recorded please  
Mail to: MinQuest Inc.  
4235 Christy Way  
Reno, Nevada 89509  
775-746-4471**

**CERTIFICATE OF MINING LOCATION OF LODE MINING CLAIM**

1. This is a LOCATION (X) RELOCATION ( ) AMENDMENT ( )
2. The name and address of the locator is: MinQuest Inc., 4235 Christy Way, Reno, Nevada 89509
3. The name of this claim is **VEN 107A**
4. The Date of this location is January 23rd, 2006.
5. The location monument and all corners and end centers are 2 x 2 wooden posts tagged with aluminum tags.
6. The general course of the load or vein as near as can be determined is in a East and West direction from the location monument upon which a Notice of Location is posted. The undersigned claims 1480 feet in a Westerly direction and 20 feet in a Easterly direction from the location monument together with 300 feet upon either side of the center of the vein or lode. The Southwest claim corner is about 3460ft. West, and 12,280ft. South of a brass cap at the NE corner of at Section 31, T22S, R16E, G&SR B&M.
7. The general course of this claim is east to west.
8. This claim is located in the following quarter sections ;  
  
SE1/4, SW1/4 Sec 6 T.23S. R.16E.

Dated this 13th day of March, 2006

Signed



**Richard Kern, Agent**

ARIZONA  
STATE OFFICE  
PHOENIX, ARIZONA

2006 MAR 14 P 1:36

RECEIVED  
BUREAU OF  
LAND MANAGEMENT

AMC 370849

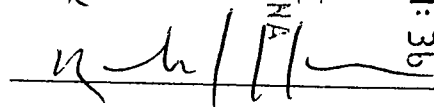
**STATE OF ARIZONA  
County of SANTA CRUZ  
When Recorded please  
Mail to: MinQuest Inc.  
4235 Christy Way  
Reno, Nevada 89509  
775-746-4471**

**CERTIFICATE OF MINING LOCATION OF LODE MINING CLAIM**

1. This is a LOCATION (X) RELOCATION ( ) AMENDMENT ( )
2. The name and address of the locator is: MinQuest Inc., 4235 Christy Way, Reno, Nevada 89509
3. The name of this claim is **VEN 108**
4. The Date of this location is January 23nd, 2006
5. The location monument and all corners and end centers are 2 x 2 wooden posts tagged with aluminum tags.
6. The general course of the load or vein as near as can be determined is in a East and West direction from the location monument upon which a Notice of Location is posted. The undersigned claims 20 feet in a Westerly direction and 1480 feet in a Easterly direction from the location monument together with 300 feet upon either side of the center of the vein or lode. The Southeast claim corner is about 460ft. West, and 12,880ft. South of a brass cap at the NE corner of at Section 31, T22S, R16E, G&SR B&M.
7. The general course of this claim is east to west
8. This claim is located in the following quarter sections ;  
SE1/4 Sec. 6, T.23S. R.16E.

Dated this 13th day of March, 2006

Signed



**Richard Kern, Agent**

ARIZONA  
STATE OFFICE  
PHOENIX, ARIZONA

2006 MAR 14 P 1:36

RECEIVED  
BUREAU OF  
LAND MANAGEMENT

AMD 370850




STATE OF ARIZONA  
County of SANTA CRUZ  
When Recorded please  
Mail to: MinQuest Inc.  
4235 Christy Way  
Reno, Nevada 89509  
775-746-4471

**CERTIFICATE OF MINING LOCATION OF LODE MINING CLAIM**

1. This is a LOCATION (X) RELOCATION ( ) AMENDMENT ( )
2. The name and address of the locator is: MinQuest Inc., 4235 Christy Way, Reno, Nevada 89509
3. The name of this claim is VEN 109
4. The Date of this location is January 23rd, 2006.
5. The location monument and all corners and end centers are 2 x 2 wooden posts tagged with aluminum tags.
6. The general course of the load or vein as near as can be determined is in a East and West direction from the location monument upon which a Notice of Location is posted. The undersigned claims 1480 feet in a Westerly direction and 20 feet in a Easterly direction from the location monument together with 300 feet upon either side of the center of the vein or lode. The Southwest claim corner is about 3460ft. West, and 13,480ft. South of a brass cap at the NE corner of at Section 31, T22S, R16E, G&SR B&M.
7. The general course of this claim is east to west.
8. This claim is located in the following quarter sections ;  
  
SE1/4, SW1/4 Sec 6 and NE1/4, NW1/4 Sec.7 T.23S. R.16E.

Dated this 13th day of March, 2006

Signed



Richard Kern, Agent

ARIZONA  
STATE OFFICE  
PHOENIX, ARIZONA

2006 MAR 14 P 1:36

RECEIVED  
BUREAU OF  
LAND MANAGEMENT

AMC 3 10851

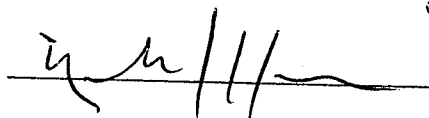
**STATE OF ARIZONA**  
**County of SANTA CRUZ**  
**When Recorded please**  
**Mail to: MinQuest Inc.**  
**4235 Christy Way**  
**Reno, Nevada 89509**  
**775-746-4471**

**CERTIFICATE OF MINING LOCATION OF LODE MINING CLAIM**

1. This is a LOCATION (X) RELOCATION ( ) AMENDMENT ( )
2. The name and address of the locator is: MinQuest Inc., 4235 Christy Way, Reno, Nevada 89509
3. The name of this claim is **VEN 111**.
4. The Date of this location is January 23rd, 2006.
5. The location monument and all corners and end centers are 2 x 2 wooden posts tagged with aluminum tags.
6. The general course of the load or vein as near as can be determined is in a East and West direction from the location monument upon which a Notice of Location is posted. The undersigned claims 1480 feet in a Westerly direction and 20 feet in a Easterly direction from the location monument together with 300 feet upon either side of the center of the vein or lode. The Southwest claim corner is about 3460ft. West, and 14,080ft. South of a brass cap at the NE corner of at Section 31, T22S, R16E, G&SR B&M.
7. The general course of this claim is east to west.
8. This claim is located in the following quarter sections ;  
  
NE1/4, NW1/4 Sec.7 T.23S. R.16E.

Dated this 13th day of March, 2006

Signed



**Richard Kern, Agent**

ARIZONA  
STATE OFFICE  
PHOENIX, ARIZONA

2006 MAR 14 P 1:36

RECEIVED  
BUREAU OF  
LAND MANAGEMENT

AMD 370852


**STATE OF ARIZONA  
County of SANTA CRUZ  
When Recorded please  
Mail to: MinQuest Inc.  
4235 Christy Way  
Reno, Nevada 89509  
775-746-4471**

**CERTIFICATE OF MINING LOCATION OF LODE MINING CLAIM**

1. This is a LOCATION (X) RELOCATION ( ) AMENDMENT ( )
2. The name and address of the locator is: MinQuest Inc., 4235 Christy Way, Reno, Nevada 89509
3. The name of this claim is VEN 113.
4. The Date of this location is January 23rd, 2006.
5. The location monument and all corners and end centers are 2 x 2 wooden posts tagged with aluminum tags.
6. The general course of the load or vein as near as can be determined is in a East and West direction from the location monument upon which a Notice of Location is posted. The undersigned claims 1480 feet in a Westerly direction and 20 feet in a Easterly direction from the location monument together with 300 feet upon either side of the center of the vein or lode. The Southwest claim corner is about 3460ft. West, and 14,680ft. South of a brass cap at the NE corner of at Section 31, T22S, R16E, G&SR B&M.
7. The general course of this claim is east to west.
8. This claim is located in the following quarter sections ;  
  
NE1/4, NW1/4 Sec.7 T.23S. R.16E.

Dated this 13th day of March, 2006

Signed



**Richard Kern, Agent**

ARIZONA  
STATE OFFICE  
PHOENIX, ARIZONA

2006 MAR 14 P 1:36

RECEIVED  
BUREAU OF  
LAND MANAGEMENT

AMC 3 70853


**STATE OF ARIZONA  
County of SANTA CRUZ  
When Recorded please  
Mail to: MinQuest Inc.  
4235 Christy Way  
Reno, Nevada 89509  
775-746-4471**

**CERTIFICATE OF MINING LOCATION OF LODE MINING CLAIM**

1. This is a LOCATION (X) RELOCATION ( ) AMENDMENT ( )
2. The name and address of the locator is: MinQuest Inc., 4235 Christy Way, Reno, Nevada 89509
3. The name of this claim is **VEN 130**
4. The Date of this location is February 3, 2006
5. The location monument and all corners and end centers are 2 x 2 wooden posts tagged with aluminum tags.
6. The general course of the load or vein as near as can be determined is in a East and West direction from the location monument upon which a Notice of Location is posted. The undersigned claims 1480 feet in a Westerly direction and 20 feet in a Easterly direction from the location monument together with 300 feet upon either side of the center of the vein or lode. The Southeast claim corner is about 2540ft. West, and 8080ft. South of a brass cap at the NE corner of at Section 31, T22S, R16E, G&SR B&M.
7. The general course of this claim is east to west
8. This claim is located in the following quarter sections ;  
NW1/4 Sec. 5, T.23S. R.16E.

Dated this 13th day of March, 2006

Signed



**Richard Kern, Agent**

ARIZONA  
STATE OFFICE  
PHOENIX, ARIZONA

2006 MAR 14 P 1:36

RECEIVED  
BUREAU OF  
LAND MANAGEMENT

ANC 370854


**STATE OF ARIZONA  
County of SANTA CRUZ  
When Recorded please  
Mail to: MinQuest Inc.  
4235 Christy Way  
Reno, Nevada 89509  
775-746-4471**

**CERTIFICATE OF MINING LOCATION OF LODE MINING CLAIM**

1. This is a LOCATION (X) RELOCATION ( ) AMENDMENT ( )
2. The name and address of the locator is: MinQuest Inc., 4235 Christy Way, Reno, Nevada 89509
3. The name of this claim is **VEN 132**
4. The Date of this location is February 3, 2006
5. The location monument and all corners and end centers are 2 x 2 wooden posts tagged with aluminum tags.
6. The general course of the load or vein as near as can be determined is in a East and West direction from the location monument upon which a Notice of Location is posted. The undersigned claims **1400 feet in a Westerly direction and 100 feet in a Easterly direction** from the location monument together with 300 feet upon either side of the center of the vein or lode. The Southeast claim corner is about 2540ft. West, and 8680ft. South of a brass cap at the NE corner of at Section 31, T22S, R16E, G&SR B&M.
7. The general course of this claim is east to west
8. This claim is located in the following quarter sections ;  
NW1/4 Sec. 5, T.23S. R.16E.

Dated this 13th day of March, 2006

Signed



**Richard Kern, Agent**

ARIZONA  
STATE OFFICE  
PHOENIX, ARIZONA  
2006 MAR 14 P 1:35

RECEIVED  
BUREAU OF  
LAND MANAGEMENT

AMC 370855

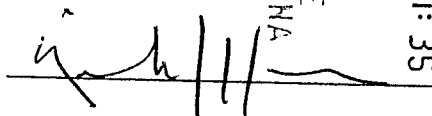
STATE OF ARIZONA  
County of SANTA CRUZ  
When Recorded please  
Mail to: MinQuest Inc.  
4235 Christy Way  
Reno, Nevada 89509  
775-746-4471

**CERTIFICATE OF MINING LOCATION OF LODE MINING CLAIM**

9. This is a LOCATION (X) RELOCATION ( ) AMENDMENT ( )
10. The name and address of the locator is: MinQuest Inc., 4235 Christy Way, Reno, Nevada 89509
11. The name of this claim is VEN 134
12. The Date of this location is February 3, 2006
13. The location monument and all corners and end centers are 2 x 2 wooden posts tagged with aluminum tags.
14. The general course of the load or vein as near as can be determined is in a East and West direction from the location monument upon which a Notice of Location is posted. The undersigned claims 1480 feet in a Westerly direction and 20 feet in a Easterly direction from the location monument together with 300 feet upon either side of the center of the vein or lode. The Southeast claim corner is about 2540ft. West, and 9280ft. South of a brass cap at the NE corner of at Section 31, T22S, R16E, G&SR B&M.
15. The general course of this claim is east to west
16. This claim is located in the following quarter sections ;  
NW1/4 Sec. 5, T.23S. R.16E, SW1/4 Sec. 5, T.23S. R.16E

Dated this 13th day of March, 2006

Signed

  
Richard Kern, Agent

ARIZONA  
STATE OFFICE  
PHOENIX, ARIZONA

2006 MAR 14 P 1:35

RECEIVED  
BUREAU OF  
LAND MANAGEMENT

AMC 3 10 8 5 6

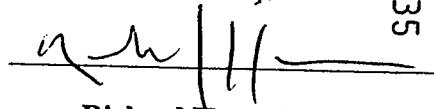
**STATE OF ARIZONA  
County of SANTA CRUZ  
When Recorded please  
Mail to: MinQuest Inc.  
4235 Christy Way  
Reno, Nevada 89509  
775-746-4471**

**CERTIFICATE OF MINING LOCATION OF LODE MINING CLAIM**

1. This is a LOCATION (X) RELOCATION ( ) AMENDMENT ( )
2. The name and address of the locator is: MinQuest Inc., 4235 Christy Way, Reno, Nevada 89509
3. The name of this claim is **VEN 137**
4. The Date of this location is January 22, 2006
5. The location monument and all corners and end centers are 2 x 2 wooden posts tagged with aluminum tags.
6. The general course of the load or vein as near as can be determined is in a East and West direction from the location monument upon which a Notice of Location is posted. The undersigned claims 20 feet in a Westerly direction and 1480 feet in a Easterly direction from the location monument together with 300 feet upon either side of the center of the vein or lode. The Southwest claim corner is about 460ft. West, and 11,080ft. South of a brass cap at the NE corner of at Section 31, T22S, R16E, G&SR B&M.
7. The general course of this claim is east to west.
8. This claim is located in the following quarter sections ;  
  
SE1/4 Sec 6, SW1/4 Sec 5 T.23S. R.16E.

Dated this 13th day of March, 2006

Signed



**Richard Kern, Agent**

ARIZONA  
STATE OFFICE  
PHOENIX, ARIZONA

2006 MAR 14 P 1:35

RECEIVED  
BUREAU OF  
LAND MANAGEMENT

ANG 3 10 8 5 1


**STATE OF ARIZONA**  
**County of SANTA CRUZ**  
**When Recorded please**  
**Mail to: MinQuest Inc.**  
**4235 Christy Way**  
**Reno, Nevada 89509**  
**775-746-4471**

**CERTIFICATE OF MINING LOCATION OF LODE MINING CLAIM**

1. This is a LOCATION (X) RELOCATION ( ) AMENDMENT ( )
2. The name and address of the locator is: MinQuest Inc., 4235 Christy Way, Reno, Nevada 89509
3. The name of this claim is **VEN 167**
4. The Date of this location is February 3, 2006
5. The location monument and all corners and end centers are 2 x 2 wooden posts tagged with aluminum tags.
6. The general course of the load or vein as near as can be determined is in a East and West direction from the location monument upon which a Notice of Location is posted. The undersigned claims 20 feet in a Westerly direction and 1480 feet in a Easterly direction from the location monument together with 300 feet upon either side of the center of the vein or lode. The Southwest claim corner is about 2540ft. West, and 8080ft. South of a brass cap at the NE corner of at Section 37  
T22S, R16E, G&SR B&M.
7. The general course of this claim is east to west
8. This claim is located in the following quarter sections ;  
NW1/4, NE1/4 Sec. 5, T.23S. R.16E.

Dated this 13th day of March, 2006

Signed



**Richard Kern, Agent**

ARIZONA  
STATE OFFICE  
PHOENIX, ARIZONA

2006 MAR 14 P 1:35

RECEIVED  
BUREAU OF  
LAND MANAGEMENT

AMG 3 70858




**STATE OF ARIZONA  
County of SANTA CRUZ  
When Recorded please  
Mail to: MinQuest Inc.  
4235 Christy Way  
Reno, Nevada 89509  
775-746-4471**

**CERTIFICATE OF MINING LOCATION OF LODE MINING CLAIM**

9. This is a LOCATION (X) RELOCATION ( ) AMENDMENT ( )
10. The name and address of the locator is: MinQuest Inc., 4235 Christy Way, Reno, Nevada 89509
11. The name of this claim is **VEN 168**
12. The Date of this location is February 3, 2006
13. The location monument and all corners and end centers are 2 x 2 wooden posts tagged with aluminum tags.
14. The general course of the load or vein as near as can be determined is in a North and South direction from the location monument upon which a Notice of Location is posted. The undersigned claims 20 feet in a Southerly direction and 680 feet in a Northerly direction from the location monument together with 300 feet upon either side of the center of the vein or lode. The Southwest claim corner is about 2820ft. West, and 8960ft. South of a brass cap at the NE corner of at Section 31, T22S, R16E, G&SR B&M.
15. The general course of this claim is north to south.
16. This claim is located in the following quarter sections ;  
NW1/4, NE1/4 Sec. 5, T.23S. R.16E.

Dated this 13th day of March, 2006

Signed



**Richard Kern, Agent**

ARIZONA  
STATE OFFICE  
PHOENIX, ARIZONA

2006 MAR 14 P 1:35

RECEIVED  
BUREAU OF  
LAND MANAGEMENT

AMC 370859


**STATE OF ARIZONA  
County of SANTA CRUZ  
When Recorded please  
Mail to: MinQuest Inc.  
4235 Christy Way  
Reno, Nevada 89509  
775-746-4471**

**CERTIFICATE OF MINING LOCATION OF LODE MINING CLAIM**

17. This is a LOCATION (X) RELOCATION ( ) AMENDMENT ( )
18. The name and address of the locator is: MinQuest Inc., 4235 Christy Way, Reno, Nevada 89509
19. The name of this claim is **VEN 169**
20. The Date of this location is February 3, 2006
21. The location monument and all corners and end centers are 2 x 2 wooden posts tagged with aluminum tags.
22. The general course of the load or vein as near as can be determined is in a East and West direction from the location monument upon which a Notice of Location is posted. The undersigned claims 20 feet in a Westerly direction and 1480 feet in a Easterly direction from the location monument together with 300 feet upon either side of the center of the vein or lode. The Southwest claim corner is about 2540ft. West, and 9280ft. South of a brass cap at the NE corner of at Section 31, T22S, R16E, G&SR B&M.
23. The general course of this claim is east to west
24. This claim is located in the following quarter sections ;  
NW1/4, NE1/4, SW1/4, SE1/4 Sec. 5, T.23S. R.16E.

Dated this 13th day of March, 2006

Signed



**Richard Kern, Agent**

ARIZONA  
STATE OFFICE  
PHOENIX, ARIZONA

2006 MAR 14 P 1:35

RECEIVED  
BUREAU OF  
LAND MANAGEMENT

AMC 370860

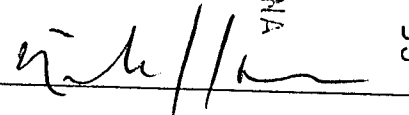
STATE OF ARIZONA  
County of SANTA CRUZ  
When Recorded please  
Mail to: MinQuest Inc.  
4235 Christy Way  
Reno, Nevada 89509  
775-746-4471

**CERTIFICATE OF MINING LOCATION OF LODE MINING CLAIM**

1. This is a LOCATION (X) RELOCATION ( ) AMENDMENT ( )
2. The name and address of the locator is: MinQuest Inc., 4235 Christy Way, Reno, Nevada 89509
3. The name of this claim is **VEN 180**
4. The Date of this location is January 4th, 2006.
5. The location monument and all corners and end centers are 2 x 2 wooden posts tagged with aluminum tags.
6. The general course of the load or vein as near as can be determined is in a East and West direction from the location monument upon which a Notice of Location is posted. The undersigned claims 1480 feet in a Westerly direction and 20 feet in a Easterly direction from the location monument together with 300 feet upon either side of the center of the vein or lode. The Southeast claim corner is about 9460ft. West, and 5080ft. South of a brass cap at the NE corner of at Section 31, T22S, R16E, G&SR B&M.
7. The general course of this claim is east to west.
8. This claim is located in the following quarter sections ;  
SE1/4 Sec 35, SW1/4 36 T. 22 S. R. 15 E.

Dated this 13th day of March, 2006

Signed



**Richard Kern, Agent**

ARIZONA  
STATE OFFICE  
PHOENIX, ARIZONA

2006 MAR 14 P 1:35

RECEIVED  
BUREAU OF  
LAND MANAGEMENT

AMC 370861


STATE OF ARIZONA  
County of SANTA CRUZ  
When Recorded please  
Mail to: MinQuest Inc.  
4235 Christy Way  
Reno, Nevada 89509  
775-746-4471

**CERTIFICATE OF MINING LOCATION OF LODE MINING CLAIM**

1. This is a LOCATION (X) RELOCATION ( ) AMENDMENT ( )
2. The name and address of the locator is: MinQuest Inc., 4235 Christy Way, Reno, Nevada 89509
3. The name of this claim is **VEN 181**
4. The Date of this location is January 4th, 2006.
5. The location monument and all corners and end centers are 2 x 2 wooden posts tagged with aluminum tags.
6. The general course of the load or vein as near as can be determined is in a East and West direction from the location monument upon which a Notice of Location is posted. The undersigned claims 1480 feet in a Westerly direction and 20 feet in a Easterly direction from the location monument together with 300 feet upon either side of the center of the vein or lode. The Southeast claim corner is about 9460ft. West, and 5680ft. South of a brass cap at the NE corner of at Section 31, T22S, R16E, G&SR B&M.
7. The general course of this claim is east to west.
8. This claim is located in the following quarter sections ;  
SE1/4 Sec 35, SW1/4 Sec 36 T. 22 S. R. 15 E.  
NE1/4 Sec 2, NW1/4 Sec 1 T. 23 S. R. 15 E.

Dated this 13th day of March, 2006

Signed



**Richard Kern, Agent**

ARIZONA  
STATE OFFICE  
PHOENIX, ARIZONA

2006 MAR 14 P 1:35

RECEIVED  
BUREAU OF  
LAND MANAGEMENT

AMC 370862


**STATE OF ARIZONA  
County of SANTA CRUZ  
When Recorded please  
Mail to: MinQuest Inc.  
4235 Christy Way  
Reno, Nevada 89509  
775-746-4471**

**CERTIFICATE OF MINING LOCATION OF LODE MINING CLAIM**

1. This is a LOCATION (X) RELOCATION ( ) AMENDMENT ( )
2. The name and address of the locator is: MinQuest Inc., 4235 Christy Way, Reno, Nevada 89509
3. The name of this claim is **VEN 182**
4. The Date of this location is January 4th, 2006.
5. The location monument and all corners and end centers are 2 x 2 wooden posts tagged with aluminum tags.
6. The general course of the load or vein as near as can be determined is in a East and West direction from the location monument upon which a Notice of Location is posted. The undersigned claims 1480 feet in a Westerly direction and 20 feet in a Easterly direction from the location monument together with 300 feet upon either side of the center of the vein or lode. The Southeast claim corner is about 9460ft. West, and 6280ft. South of a brass cap at the NE corner of at Section 31, T22S, R16E, G&SR B&M.
7. The general course of this claim is east to west.
8. This claim is located in the following quarter sections ;  
  
NE1/4 Sec 2, NW1/4 Sec 1 T. 23 S. R. 15 E.

Dated this 13th day of March, 2006

Signed



**Richard Kern, Agent**

RECEIVED  
BUREAU OF  
LAND MANAGEMENT  
2006 MAR 14 P 1:35  
ARIZONA  
STATE OFFICE  
PHOENIX, ARIZONA

AMC 370863

**STATE OF ARIZONA  
County of SANTA CRUZ  
When Recorded please  
Mail to: MinQuest Inc.  
4235 Christy Way  
Reno, Nevada 89509  
775-746-4471**


**CERTIFICATE OF MINING LOCATION OF LODE MINING CLAIM**

1. This is a LOCATION (X) RELOCATION ( ) AMENDMENT ( )
2. The name and address of the locator is: MinQuest Inc., 4235 Christy Way, Reno, Nevada 89509
3. The name of this claim is **HUM 11**
4. The Date of this location is January 4th, 2006
5. The location monument and all corners and end centers are 2 x 2 wooden posts tagged with aluminum tags.
6. The general course of the load or vein as near as can be determined is in a East and West direction from the location monument upon which a Notice of Location is posted. The undersigned claims 1480 feet in a Westerly direction and 20 feet in a Easterly direction from the location monument together with 300 feet upon either side of the center of the vein or lode. The Southwest claim corner is about 1040ft. East, and 4480ft. South of a brass cap at the NE corner of at Section 31, T22S, R16E, G&SR B&M.
7. The general course of this claim is East to West.
8. This claim is located in the following quarter sections ;

SW 1/4 , Sec. 32 T. 22 S. R. 16 E.

Dated this 13th day of March, 2005

Signed



**Richard Kern, Agent**

ARIZONA  
STATE OFFICE  
PHOENIX, ARIZONA

2006 MAR 14 P 1:34

RECEIVED  
BUREAU OF  
LAND MANAGEMENT

AMC 370864

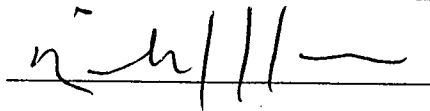
**STATE OF ARIZONA  
County of SANTA CRUZ  
When Recorded please  
Mail to: MinQuest Inc.  
4235 Christy Way  
Reno, Nevada 89509  
775-746-4471**

**CERTIFICATE OF MINING LOCATION OF LODE MINING CLAIM**

- 41. This is a LOCATION (X) RELOCATION ( ) AMENDMENT ( )
- 42. The name and address of the locator is: MinQuest Inc., 4235 Christy Way, Reno, Nevada 89509
- 43. The name of this claim is **HUM 14**
- 44. The Date of this location is December 18th, 2005
- 45. The location monument and all corners and end centers are 2 x 2 wooden posts tagged with aluminum tags.
- 46. The general course of the load or vein as near as can be determined is in a East and West direction from the location monument upon which a Notice of Location is posted. The undersigned claims 20 feet in a Westerly direction and 1480 feet in a Easterly direction from the location monument together with 300 feet upon either side of the center of the vein or lode. The Southwest claim corner is about 460ft. West, and 4480ft. South of a brass cap at the NE corner of Section 31, T22S, R16E, G&SR B&M.
- 47. The general course of this claim is west to east.
- 48. This claim is located in the following quarter sections ;  
  
SW 1/4 , Sec. 32, SE 1/4, Sec 31 T. 22 S. R. 16 E.

Dated this 13th day of March, 2005

Signed



**Richard Kern, Agent**

ARIZONA  
STATE OFFICE  
PHOENIX, ARIZONA  
2006 MAR 14 P 1:34

RECEIVED  
BUREAU OF  
LAND MANAGEMENT

AMC 370865


**STATE OF ARIZONA  
County of SANTA CRUZ  
When Recorded please  
Mail to: MinQuest Inc.  
4235 Christy Way  
Reno, Nevada 89509  
775-746-4471**

**CERTIFICATE OF MINING LOCATION OF LODE MINING CLAIM**

33. This is a LOCATION (X) RELOCATION ( ) AMENDMENT ( )
34. The name and address of the locator is: MinQuest Inc., 4235 Christy Way, Reno, Nevada 89509
35. The name of this claim is **HUM 20**
36. The Date of this location is December 18th, 2005
37. The location monument and all corners and end centers are 2 x 2 wooden posts tagged with aluminum tags.
38. The general course of the load or vein as near as can be determined is in a East and West direction from the location monument upon which a Notice of Location is posted. The undersigned claims 20 feet in a Westerly direction and 1480 feet in a Easterly direction from the location monument together with 300 feet upon either side of the center of the vein or lode. The Southwest claim corner is about 460ft. West, and 3880ft. South of a brass cap at the NE corner of at Section 31, T22S, R16E, G&SR B&M.
39. The general course of this claim is west to east.
40. This claim is located in the following quarter sections ;
- SW 1/4 , Sec. 32, SE 1/4, Sec 31 T. 22 S. R. 16 E.

Dated this 13th day of March, 2005

Signed



**Richard Kern, Agent**

ARIZONA  
STATE OFFICE  
PHOENIX, ARIZONA

2006 MAR 14 P 1:34

RECEIVED  
BUREAU OF  
LAND MANAGEMENT

AMC 370866




**STATE OF ARIZONA**  
**County of SANTA CRUZ**  
**When Recorded please**  
**Mail to: MinQuest Inc.**  
**4235 Christy Way**  
**Reno, Nevada 89509**  
**775-746-4471**

**CERTIFICATE OF MINING LOCATION OF LODE MINING CLAIM**

9. This is a LOCATION (X) RELOCATION ( ) AMENDMENT ( )
10. The name and address of the locator is: MinQuest Inc., 4235 Christy Way, Reno, Nevada 89509
11. The name of this claim is **HUM 21**
12. The Date of this location is January 4th, 2006
13. The location monument and all corners and end centers are 2 x 2 wooden posts tagged with aluminum tags.
14. The general course of the load or vein as near as can be determined is in a East and West direction from the location monument upon which a Notice of Location is posted. The undersigned claims 1480 feet in a Westerly direction and 20 feet in a Easterly direction from the location monument together with 300 feet upon either side of the center of the vein or lode. The Southwest claim corner is about 1040ft. East, and 3880ft. South of a brass cap at the NE corner of Section 31 T22S, R16E, G&SR B&M.
15. The general course of this claim is East to West.
16. This claim is located in the following quarter sections ;  
  
SW 1/4 , Sec. 32 T. 22 S. R. 16 E.

Dated this 13th day of March, 2005

Signed



**Richard Kern, Agent**

2006 MAR 14 P 1:34  
ARIZONA  
STATE OFFICE  
PHOENIX, ARIZONA

RECEIVED  
BUREAU OF  
LAND MANAGEMENT

AMC 370867


**STATE OF ARIZONA**  
**County of SANTA CRUZ**  
**When Recorded please**  
**Mail to: MinQuest Inc.**  
**4235 Christy Way**  
**Reno, Nevada 89509**  
**775-746-4471**

**CERTIFICATE OF MINING LOCATION OF LODE MINING CLAIM**

25. This is a LOCATION (X) RELOCATION ( ) AMENDMENT ( )
26. The name and address of the locator is: MinQuest Inc., 4235 Christy Way, Reno, Nevada 89509
27. The name of this claim is **HUM 26**
28. The Date of this location is December 18th, 2005
29. The location monument and all corners and end centers are 2 x 2 wooden posts tagged with aluminum tags.
30. The general course of the load or vein as near as can be determined is in a East and West direction from the location monument upon which a Notice of Location is posted. The undersigned claims 20 feet in a Westerly direction and 1480 feet in a Easterly direction from the location monument together with 300 feet upon either side of the center of the vein or lode. The Southwest claim corner is about 460ft. West, and 3280ft. South of a brass cap at the NE corner of Section 31 T22S, R16E, G&SR B&M.
31. The general course of this claim is west to east.
32. This claim is located in the following quarter sections ;
- SW 1/4 , Sec. 32, SE 1/4, Sec 31 T. 22 S. R. 16 E.

Dated this 13th day of March, 2005

Signed



**Richard Kern, Agent**

2006 MAR 14 P 1:34  
ARIZONA  
STATE OFFICE  
PHOENIX, ARIZONA

RECEIVED  
BUREAU OF  
LAND MANAGEMENT

ANC 370868


**STATE OF ARIZONA**  
**County of SANTA CRUZ**  
**When Recorded please**  
**Mail to: MinQuest Inc.**  
**4235 Christy Way**  
**Reno, Nevada 89509**  
**775-746-4471**

**CERTIFICATE OF MINING LOCATION OF LODE MINING CLAIM**

17. This is a LOCATION (X) RELOCATION ( ) AMENDMENT ( )
18. The name and address of the locator is: MinQuest Inc., 4235 Christy Way, Reno, Nevada 89509
19. The name of this claim is **HUM 27**
20. The Date of this location is January 4th, 2006
21. The location monument and all corners and end centers are 2 x 2 wooden posts tagged with aluminum tags.
22. The general course of the load or vein as near as can be determined is in a East and West direction from the location monument upon which a Notice of Location is posted. The undersigned claims 1480 feet in a Westerly direction and 20 feet in a Easterly direction from the location monument together with 300 feet upon either side of the center of the vein or lode. The Southwest claim corner is about 1040ft. East, and 3280ft. South of a brass cap at the NE corner of at Section 31, T22S, R16E, G&SR B&M.
23. The general course of this claim is East to West.
24. This claim is located in the following quarter sections ;
- SW 1/4 , Sec. 32 T. 22 S. R. 16 E.

Dated this 13th day of March, 2005

Signed



**Richard Kern, Agent**

ARIZONA  
STATE OFFICE  
PHOENIX, ARIZONA  
2006 MAR 14 P 1:34

RECEIVED  
BUREAU OF  
LAND MANAGEMENT

AMC 370869

**STATE OF ARIZONA**  
**County of SANTA CRUZ**  
**When Recorded please**  
**Mail to: MinQuest Inc.**  
**4235 Christy Way**  
**Reno, Nevada 89509**  
**775-746-4471**


**CERTIFICATE OF MINING LOCATION OF LODE MINING CLAIM**

65. This is a LOCATION (x) RELOCATION ( ) AMENDMENT ( )
66. The name and address of the locator is: MinQuest Inc., 4235 Christy Way, Reno, Nevada 89509
67. The name of this claim is **SB 80**
68. The Date of this location is December 17, 2005
69. The location monument and all corners and end centers are 2" x 2" wooden posts tagged with aluminum tags.
70. The general course if the load or vein as near as can be determined is in a North and South direction from the location monument upon which this Notice of Location is posted. The undersigned claims 20 feet in an southerly direction and 1480 feet in a northerly direction from the location monument together with 300 feet upon either side of the center of the vein or lode. The Southeast claim corner is about 40 ft. East, and 20,380 ft. South of a brass cap at the NE corner of at Section 31, T22S, R16E, G&SR B&M.
71. The general course of this claim is North to South.
72. This claim is located in the following quarter sections ;

NE1/4 Section 18, T. 23 S. R. 16 E. (an unsurveyed township)

Dated this 13th day of March, 2006

Signed



**Richard Kern, Agent**

2006 MAR 14 P 1:34  
RECEIVED  
BUREAU OF  
LAND MANAGEMENT  
ARIZONA  
STATE OFFICE  
PHOENIX, ARIZONA

AMC 370870


**STATE OF ARIZONA  
County of SANTA CRUZ  
When Recorded please  
Mail to: MinQuest Inc.  
4235 Christy Way  
Reno, Nevada 89509  
775-746-4471**

**CERTIFICATE OF MINING LOCATION OF LODE MINING CLAIM**

57. This is a LOCATION (x) RELOCATION ( ) AMENDMENT ( )
58. The name and address of the locator is: MinQuest Inc., 4235 Christy Way, Reno, Nevada 89509
59. The name of this claim is **SB 81**
60. The Date of this location is December 17, 2005
61. The location monument and all corners and end centers are 2" x 2" wooden posts tagged with aluminum tags.
62. The general course if the load or vein as near as can be determined is in a North and South direction from the location monument upon which this Notice of Location is posted. The undersigned claims 20 feet in an southerly direction and 1480 feet in a northerly direction from the location monument together with 300 feet upon either side of the center of the vein or lode. The Southeast claim corner is about 560 ft. West, and 20,380 ft. South of a brass cap at the NE corner of at Section 31, T22S, R16E, G&SR B&M.
63. The general course of this claim is North to South.
64. This claim is located in the following quarter sections ;
- NE1/4 Section 18, T. 23 S. R. 16 E. (an unsurveyed township)

Dated this 13th day of March, 2006

Signed



**Richard Kern, Agent**

RECEIVED  
BUREAU OF  
LAND MANAGEMENT  
2006 MAR 14 P 1:34  
ARIZONA  
STATE OFFICE  
PHOENIX, ARIZONA

AMC 310871

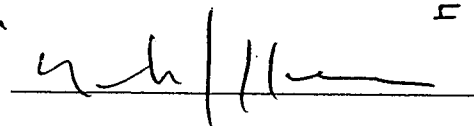
**STATE OF ARIZONA**  
**County of SANTA CRUZ**  
**When Recorded please**  
**Mail to: MinQuest Inc.**  
**4235 Christy Way**  
**Reno, Nevada 89509**  
**775-746-4471**

**CERTIFICATE OF MINING LOCATION OF LODE MINING CLAIM**

49. This is a LOCATION (x) RELOCATION ( ) AMENDMENT ( )
50. The name and address of the locator is: MinQuest Inc., 4235 Christy Way, Reno, Nevada 89509
51. The name of this claim is **SB 82**
52. The Date of this location is December 17, 2005
53. The location monument and all corners and end centers are 2" x 2" wooden posts tagged with aluminum tags.
54. The general course if the load or vein as near as can be determined is in a North and South direction from the location monument upon which this Notice of Location is posted. The undersigned claims 20 feet in an southerly direction and 1480 feet in a northerly direction from the location monument together with 300 feet upon either side of the center of the vein or lode. The Southeast claim corner is about 1,160 ft. West, and 20,380 ft. South of a brass cap at the NE corner of at Section 31, T22S, R16E, G&SR B&M.
55. The general course of this claim is North to South.
56. This claim is located in the following quarter sections ;
- NE1/4 Section 18, T. 23 S. R. 16 E. (an unsurveyed township)

Dated this 13th day of March, 2006

Signed



**Richard Kern, Agent**

ARIZONA  
STATE OFFICE  
PHOENIX, ARIZONA

2006 MAR 14 P 1:34

RECEIVED  
BUREAU OF  
LAND MANAGEMENT

AMC 3 10872

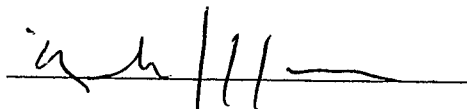
**STATE OF ARIZONA  
County of SANTA CRUZ  
When Recorded please  
Mail to: MinQuest Inc.  
4235 Christy Way  
Reno, Nevada 89509  
775-746-4471**

**CERTIFICATE OF MINING LOCATION OF LODE MINING CLAIM**

41. This is a LOCATION (x) RELOCATION ( ) AMENDMENT ( )
42. The name and address of the locator is: MinQuest Inc., 4235 Christy Way, Reno, Nevada 89509
43. The name of this claim is **SB 84**
44. The Date of this location is December 17, 2005
45. The location monument and all corners and end centers are 2" x 2" wooden posts tagged with aluminum tags.
46. The general course if the load or vein as near as can be determined is in a North and South direction from the location monument upon which this Notice of Location is posted. The undersigned claims 20 feet in an southerly direction and 1480 feet in a northerly direction from the location monument together with 300 feet upon either side of the center of the vein or lode. The Southeast claim corner is about 1,760 ft. West, and 20,380 ft. South of a brass tap at the NE corner of at Section 31, T22S, R16E, G&SR B&M.
47. The general course of this claim is North to South.
48. This claim is located in the following quarter sections ;
- NE1/4 Section 18, T. 23 S. R. 16 E. (an unsurveyed township)

Dated this 13th day of March, 2006

Signed



**Richard Kern, Agent**

ARIZONA  
STATE OFFICE  
PHOENIX, ARIZONA

2006 MAR 14 P 1:33

RECEIVED  
BUREAU OF  
LAND MANAGEMENT

AMC 370873


STATE OF ARIZONA  
County of SANTA CRUZ  
When Recorded please  
Mail to: MinQuest Inc.  
4235 Christy Way  
Reno, Nevada 89509  
775-746-4471

**CERTIFICATE OF MINING LOCATION OF LODE MINING CLAIM**

33. This is a LOCATION (x) RELOCATION ( ) AMENDMENT ( )
34. The name and address of the locator is: MinQuest Inc., 4235 Christy Way, Reno, Nevada 89509
35. The name of this claim is **SB 86**
36. The Date of this location is December 17, 2005
37. The location monument and all corners and end centers are 2" x 2" wooden posts tagged with aluminum tags.
38. The general course if the load or vein as near as can be determined is in a North and South direction from the location monument upon which this Notice of Location is posted. The undersigned claims 20 feet in an southerly direction and 1480 feet in a northerly direction from the location monument together with 300 feet upon either side of the center of the vein or lode. The Southeast claim corner is about 2,360 ft. West, and 20,380 ft. South of a brass ~~cap~~ at the NE corner of at Section 31, T22S, R16E, G&SR B&M.
39. The general course of this claim is North to South.
40. This claim is located in the following quarter sections ;
- NW 1/4 , NE1/4 Section 18, T. 23 S. R. 16 E. (an unsurveyed township)

Dated this 13th day of March, 2006

Signed



**Richard Kern, Agent**

RECEIVED  
BUREAU OF  
LAND MANAGEMENT  
2006 MAR 14 P 1:33  
ARIZONA  
STATE OFFICE  
PHOENIX, ARIZONA

ANG 3 10 8 14




**STATE OF ARIZONA  
County of SANTA CRUZ  
When Recorded please  
Mail to: MinQuest Inc.  
4235 Christy Way  
Reno, Nevada 89509  
775-746-4471**

**CERTIFICATE OF MINING LOCATION OF LODE MINING CLAIM**

25. This is a LOCATION (x) RELOCATION ( ) AMENDMENT ( )
26. The name and address of the locator is: MinQuest Inc., 4235 Christy Way, Reno, Nevada 89509
27. The name of this claim is **SB 88**
28. The Date of this location is December 17, 2005
29. The location monument and all corners and end centers are 2" x 2" wooden posts tagged with aluminum tags.
30. The general course if the load or vein as near as can be determined is in a North and South direction from the location monument upon which this Notice of Location is posted. The undersigned claims 1480 feet in an southerly direction and 20 feet in a northerly direction from the location monument together with 300 feet upon either side of the center of the vein or lode. The Southeast claim corner is about 2,960 ft. West, and 20,380 ft. South of a brass cap at the NE corner of at Section 31, T22S, R16E, G&SR B&M.
31. The general course of this claim is North to South.
32. This claim is located in the following quarter sections ;
- NW 1/4 , Section 18, T. 23 S. R. 16 E. (an unsurveyed township)

Dated this 13th day of March, 2006

Signed



**Richard Kern, Agent**

ARIZONA  
STATE OFFICE  
PHOENIX, ARIZONA

2006 MAR 14 P 1:33

RECEIVED  
BUREAU OF  
LAND MANAGEMENT

AMC 370875


**STATE OF ARIZONA**  
**County of SANTA CRUZ**  
**When Recorded please**  
**Mail to: MinQuest Inc.**  
**4235 Christy Way**  
**Reno, Nevada 89509**  
**775-746-4471**

**CERTIFICATE OF MINING LOCATION OF LODE MINING CLAIM**

9. This is a LOCATION (x) RELOCATION ( ) AMENDMENT ( )
10. The name and address of the locator is: MinQuest Inc., 4235 Christy Way, Reno, Nevada 89509
11. The name of this claim is **SB 89**
12. The Date of this location is December 17, 2005
13. The location monument and all corners and end centers are 2" x 2" wooden posts tagged with aluminum tags.
14. The general course if the load or vein as near as can be determined is in a North and South direction from the location monument upon which this Notice of Location is posted. The undersigned claims 20 feet in an southerly direction and 1480 feet in a northerly direction from the location monument together with 300 feet upon either side of the center of the vein or lode. The Southeast claim corner is about 2,960 ft. West, and 18,880 ft. South of a brass cap at the NE corner of at Section 31, T22S, R16E, G&SR B&M.
15. The general course of this claim is North to South.
16. This claim is located in the following quarter sections ;  
  
NW 1/4 , Section 18, SW 1/4 , Section 7 T. 23 S. R. 16 E. (an unsurveyed township)

Dated this 13th day of March, 2006

Signed



**Richard Kern, Agent**

ARIZONA  
STATE OFFICE  
PHOENIX, ARIZONA

2006 MAR 14 P 1:33

RECEIVED  
BUREAU OF  
LAND MANAGEMENT

AMC 370876


**STATE OF ARIZONA  
County of SANTA CRUZ  
When Recorded please  
Mail to: MinQuest Inc.  
4235 Christy Way  
Reno, Nevada 89509  
775-746-4471**

**CERTIFICATE OF MINING LOCATION OF LODE MINING CLAIM**

17. This is a LOCATION (x) RELOCATION ( ) AMENDMENT ( )
18. The name and address of the locator is: MinQuest Inc., 4235 Christy Way, Reno, Nevada 89509
19. The name of this claim is **SB 90**
20. The Date of this location is December 17, 2005
21. The location monument and all corners and end centers are 2" x 2" wooden posts tagged with aluminum tags.
22. The general course if the load or vein as near as can be determined is in a North and South direction from the location monument upon which this Notice of Location is posted. The undersigned claims 1480 feet in an southerly direction and 20 feet in a northerly direction from the location monument together with 300 feet upon either side of the center of the vein or lode. The Southeast claim corner is about 3,560ft. West, and 20,380 ft. South of a brass cap at the NE corner of at Section 31, T22S, R16E, G&SR B&M.
23. The general course of this claim is North to South.
24. This claim is located in the following quarter sections ;
- NW 1/4 , Section 18 T. 23 S. R. 16 E. (an unsurveyed township)

Dated this 13th day of March, 2006

Signed



**Richard Kern, Agent**

RECEIVED  
BUREAU OF  
LAND MANAGEMENT  
2006 MAR 14 P 1:33  
ARIZONA  
STATE OFFICE  
PHOENIX, ARIZONA

AMC 370877

**STATE OF ARIZONA  
County of SANTA CRUZ  
When Recorded please  
Mail to: MinQuest Inc.  
4235 Christy Way  
Reno, Nevada 89509  
775-746-4471**

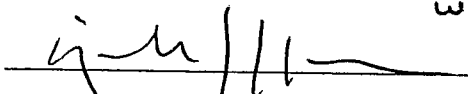
**CERTIFICATE OF MINING LOCATION OF LODE MINING CLAIM**

1. This is a LOCATION (x) RELOCATION ( ) AMENDMENT ( )
2. The name and address of the locator is: MinQuest Inc., 4235 Christy Way, Reno, Nevada 89509
3. The name of this claim is **SB 91**
4. The Date of this location is December 17, 2005
5. The location monument and all corners and end centers are 2" x 2" wooden posts tagged with aluminum tags.
6. The general course if the load or vein as near as can be determined is in a North and South direction from the location monument upon which this Notice of Location is posted. The undersigned claims 20 feet in an southerly direction and 1480 feet in a northerly direction from the location monument together with 300 feet upon either side of the center of the vein or lode. The Southeast claim corner is about 3,560ft. West, and 18,880 ft. South of a brass cap at the NE corner of at Section 31, T22S, R16E, G&SR B&M.
7. The general course of this claim is North to South.
8. This claim is located in the following quarter sections ;

NW 1/4 , Section 18, SW1/4 Section 7 T. 23 S. R. 16 E. (an unsurveyed township)

Dated this 13th day of March, 2006

Signed

  
**Richard Kern, Agent**

ARIZONA  
STATE OFFICE  
PHOENIX, ARIZONA

2006 MAR 14 P 1:33

RECEIVED  
BUREAU OF  
LAND MANAGEMENT

AMG 3 10 8 18

Input Parameters for Geographic Report with Land

System Id = CR

Admin State = AZ

Geo State = AZ

Casetype Begins With 16, 18, 20, 21, 22, 23, 24, 25, 26, 27, 28, 29, 31, 32, 35, 36, 38, 39, 8370, 85, 92

Case Disp Txt = AUTHORIZED, PENDING

Mer Twp Rng =

Section =

Mtrs = 14 0220S 0150E 035, 14 0220S 0150E 036, 14 0220S 0160E 031, 14 0220S 0160E 032, 14 0230S 0150E 001, 14 0230S 0150E 012, 14 0230S 0160E 005, 14 0230S 0160E 006, 14 0230S 0160E 007, 14 0230S 0160E 018

Commodity =

Commodity Txt =

Pending Org =

Pend Org Decode =

Total Rows Returned: 0











